



**ព្រះរាជាណាចក្រកម្ពុជា**  
**ជាតិ សាសនា ព្រះមហាក្សត្រ**

**រាជរដ្ឋាភិបាលកម្ពុជា**

លេខ: ២១៩ អនក្រ.បក - បក

**អនុក្រឹត្យ**  
**ស្តីពី**

**ការកាត់ដីទំហំ ៤៣៣៤,៦១ ហិកតា នៅស្រុកជ័យសែន និងស្រុកព្រៃវែង ខេត្តព្រះវិហារ ពីគម្របព្រៃឈើ និងដីសម្បទានសេដ្ឋកិច្ច ដើម្បីធ្វើអនុបយោគជាដីឯកជនរបស់រដ្ឋ សម្រាប់ធ្វើប្រទានកម្មជាតិសិទ្ធិជូនប្រជាពលរដ្ឋ**

**រាជរដ្ឋាភិបាល**

- បានឃើញរដ្ឋធម្មនុញ្ញនៃព្រះរាជាណាចក្រកម្ពុជា
- បានឃើញព្រះរាជក្រឹត្យលេខ នស/រកត/០៩០៨/១០៥៥ ចុះថ្ងៃទី២៥ ខែកញ្ញា ឆ្នាំ២០០៨ ស្តីពីការតែងតាំងរាជរដ្ឋាភិបាលនៃព្រះរាជាណាចក្រកម្ពុជា
- បានឃើញព្រះរាជក្រមលេខ០២នសចុះថ្ងៃទី២០ ខែកក្កដា ឆ្នាំ១៩៩៤ ស្តីពីការរៀបចំនិងការប្រព្រឹត្តទៅនៃគណៈរដ្ឋមន្ត្រី
- បានឃើញព្រះរាជក្រមលេខ នស/រកម/០៦៩៩/០៩ ចុះថ្ងៃទី២៣ ខែមិថុនា ឆ្នាំ១៩៩៩ ដែលប្រកាសឱ្យប្រើច្បាប់ស្តីពីការបង្កើតក្រសួងរៀបចំដែនដី នគរូបនីយកម្ម និងសំណង់
- បានឃើញព្រះរាជក្រមលេខ នស/រកម/០១៩៦/១៣ ចុះថ្ងៃទី២៤ ខែមករា ឆ្នាំ១៩៩៦ ដែលប្រកាសឱ្យប្រើច្បាប់ ស្តីពីការបង្កើតក្រសួងកសិកម្ម រុក្ខាប្រមាញ់ និងនេសាទ
- បានឃើញព្រះរាជក្រមលេខ នស/រកម/០៨០១/១៤ ចុះថ្ងៃទី៣០ ខែសីហា ឆ្នាំ២០០១ ដែលប្រកាសឱ្យប្រើច្បាប់ភូមិបាល
- បានឃើញព្រះរាជក្រមលេខ នស/រកម/០៨០២/០១៦ ចុះថ្ងៃទី៣១ ខែសីហា ឆ្នាំ២០០២ ដែលប្រកាសឱ្យប្រើច្បាប់ស្តីពីព្រៃឈើ
- បានឃើញព្រះរាជក្រឹត្យលេខនស/រកត/០៨០៦/៣៣៩ ចុះថ្ងៃទី០៣ ខែសីហា ឆ្នាំ២០០៦ ស្តីពីគោលការណ៍ និងបញ្ញត្តិអន្តរកាលនៃការធ្វើអនុបយោគទ្រព្យសម្បត្តិសាធារណៈរបស់រដ្ឋនិងរបស់នីតិបុគ្គលសាធារណៈ



- បានឃើញអនុក្រឹត្យលេខ៦២ អនក្រ.បក ចុះថ្ងៃទី២០ ខែកក្កដា ឆ្នាំ១៩៩៩ ស្តីពីការរៀបចំ និង ការប្រព្រឹត្តទៅរបស់ក្រសួងរៀបចំដែនដី នគរូបនីយកម្ម និងសំណង់
- បានឃើញអនុក្រឹត្យលេខ ១៧ អនក្រ.បក ចុះថ្ងៃទី០៧ ខែមេសា ឆ្នាំ២០០០ ស្តីពីការរៀបចំ និង ការប្រព្រឹត្តទៅរបស់ក្រសួងកសិកម្ម រុក្ខាប្រមាញ់ និងនេសាទ
- បានឃើញអនុក្រឹត្យលេខ៨៨ អនក្រ.បក ចុះថ្ងៃទី០១ ខែធ្នូ ឆ្នាំ២០០០ ស្តីពីការបង្កើតក្រុមប្រឹក្សា គោលនយោបាយដីធ្លី
- បានឃើញអនុក្រឹត្យលេខ១១៨ អនក្រ.បក ចុះថ្ងៃទី០៧ ខែតុលា ឆ្នាំ២០០៥ ស្តីពីការគ្រប់គ្រងដីរដ្ឋ
- បានឃើញអនុក្រឹត្យលេខ១៤៦ អនក្រ.បកចុះថ្ងៃទី២៧ខែធ្នូ ឆ្នាំ២០០៥ ស្តីពីសម្បទានដីសេដ្ឋកិច្ច
- បានឃើញសារាចរលេខ ០២ សរ ចុះថ្ងៃទី២៦ ខែកុម្ភៈ ឆ្នាំ២០០៧ ស្តីពីការកាន់កាប់ដីរដ្ឋដោយ ខុសច្បាប់
- លិខិតលេខ ០៤៦ គ.គ្រ ជរខ ចុះថ្ងៃទី ១២ ខែ ធ្នូ ឆ្នាំ ២០១២ របស់គណៈកម្មាធិការគ្រប់គ្រងដី រដ្ឋខេត្តព្រះវិហារ
- យោងតាមការចាំបាច់របស់រាជរដ្ឋាភិបាល

## សម្រេច

### មាត្រា ១..

ត្រូវបានកាត់ដីសរុបទំហំ ៤៣៣៤,៦១ ហិកតា ដែលក្នុងនោះកាត់ចេញ (១) ទំហំ ៦៨,៥៣ ហិកតា ពីគម្របព្រៃឈើឆ្នាំ២០០២ ដើម្បីធ្វើអនុបយោគជាដីឯកជនរបស់រដ្ឋ និង(២) ទំហំ ១៦៨០,៤៧ ហិកតា ពីដីសម្បទានសេដ្ឋកិច្ចក្រុមហ៊ុន ហោង រូយ (ខេមបូឌា) អ៊ិនធើណេសិនណាល ខមភេនី លីមីធីត (៣) ទំហំ ១៦៩១,០៥ ហិកតា ពីក្រុមហ៊ុន ហោង ណុង (ខេមបូឌា) អ៊ិនធើណេសិនណាល ខមភេនី លីមីធីត (៤) ទំហំ ៦៧.៣១ហិកតា ពីក្រុមហ៊ុន ឡាន ហ្វេង (ខេមបូឌា) អ៊ិនធើណេសិនណាល ខមភេនី លីមីធីត (៥) ទំហំ ៨២៧.២៥ ហិកតា ពីក្រុមហ៊ុន រូយ ហ្វេង (ខេមបូឌា) អ៊ិនធើណេសិនណាល ខមភេនី លីមីធីត ដើម្បីធ្វើ ប្រទានកម្មទំហំ ៣៩៤០,១៣ ហិកតា ជាកម្មសិទ្ធិជូនប្រជាពលរដ្ឋ និងទំហំ ៣៩៤,៤៨ ហិកតា រក្សាជាដីបម្រុងទុកសម្រាប់កំណើនប្រជាពលរដ្ឋ និងហេដ្ឋារចនាសម្ព័ន្ធរូបវន្ត នៅខេត្តព្រះវិហារ ក្នុងភូមិ ឃុំ ស្រុក ដូចខាងក្រោម ៖

#### ១.១ ភូមិតស៊ូ ឃុំតស៊ូ ស្រុកជ័យសែន៖

- ផ្ទៃដីទំហំ ៦៨,៥៣ ហិកតា កាត់ចេញពីគម្របព្រៃឈើឆ្នាំ ២០០២ និងធ្វើអនុបយោគជាដីឯកជន របស់រដ្ឋ សម្រាប់ប្រទានកម្មជាកម្មសិទ្ធិជូនប្រជាពលរដ្ឋចំនួន ១២គ្រួសារ
- ផ្ទៃដីទំហំ ៤៥៦,៩៦ ហិកតា កាត់ចេញពីដីសម្បទានសេដ្ឋកិច្ច ក្រុមហ៊ុន ហោង រូយ (ខេមបូឌា) អ៊ិនធើណេសិនណាល ខមភេនី លីមីធីត និងធ្វើអនុបយោគជាដីឯកជនរបស់រដ្ឋ សម្រាប់ប្រទាន កម្មទំហំ ៤០៩,០៧ ហិកតា ជាកម្មសិទ្ធិជូនប្រជាពលរដ្ឋចំនួន ១១៣ គ្រួសារ និងដីទំហំ ៤៧,៨៩ ហិកតារក្សាជាដីបម្រុងទុកសម្រាប់កំណើនប្រជាពលរដ្ឋ និងហេដ្ឋារចនាសម្ព័ន្ធរូបវន្ត ។

តាមប្រព័ន្ធកូអរដោណេ Project UTM Zone 48N Datum WGS 1984 និងមាននិយាមកា ដូចកំណត់ក្នុងផែនទីឧបសម្ព័ន្ធ (១) នៃអនុក្រឹត្យនេះ។



**១.២ ភូមិសំរោង ឃុំតស៊ូ ស្រុកជ័យសែន៖**

- ផ្ទៃដីទំហំ ១២២៣,៥១ ហិកតា កាត់ចេញពីដីសម្បទានសេដ្ឋកិច្ច ក្រុមហ៊ុន ហេង រូយ (ខេមបូឌា) អ៊ិនធើណេសិនណាល ខមភេនី លីមីតធីត និងធ្វើអនុបយោគជាដីឯកជនរបស់រដ្ឋ សម្រាប់ប្រទាន កម្មទំហំ ១០៤៨,១៩ ហិកតា ជាកម្មសិទ្ធិជូនប្រជាពលរដ្ឋចំនួន ២០៥ គ្រួសារ និងដីទំហំ ១៧៥,៣២ ហិកតា រក្សាជាដីបម្រុងទុកសម្រាប់កំណើនប្រជាពលរដ្ឋ និងហេដ្ឋារចនាសម្ព័ន្ធរូបវន្ត
- ផ្ទៃដីទំហំ ១៦៩១,០៥ ហិកតា កាត់ចេញពីដីសម្បទានសេដ្ឋកិច្ចក្រុមហ៊ុន ហេង ណុង (ខេមបូឌា) អ៊ិនធើណេសិនណាល ខមភេនី លីមីតធីត និងធ្វើអនុបយោគជាដីឯកជនរបស់រដ្ឋ សម្រាប់ប្រទាន កម្មទំហំ ១៥៩៤,៩០ ហិកតា ជាកម្មសិទ្ធិជូនប្រជាពលរដ្ឋចំនួន ២៩៦ គ្រួសារ និងដីទំហំ ៩៦,១៥ ហិកតា រក្សាជាដីបម្រុងទុកសម្រាប់កំណើនប្រជាពលរដ្ឋ និងហេដ្ឋារចនាសម្ព័ន្ធរូបវន្ត
- ផ្ទៃដីទំហំ ៦៧,៣១ ហិកតា កាត់ចេញពីដីសម្បទានសេដ្ឋកិច្ច ក្រុមហ៊ុន ឡាន ហ្វេង (ខេមបូឌា) អ៊ិនធើណេសិនណាល ខមភេនី លីមីតធីត និងធ្វើអនុបយោគជាដីឯកជនរបស់រដ្ឋ សម្រាប់ ប្រទានកម្មជាកម្មសិទ្ធិជូនប្រជាពលរដ្ឋចំនួន ១៤ គ្រួសារ ។

តាមប្រព័ន្ធកូអរដោណេ Project UTM Zone 48N Datum WGS 1984 និងមាននិយាមកា ដូចកំណត់ក្នុងផែនទីឧបសម្ព័ន្ធ (២) នៃអនុក្រឹត្យនេះ។

**១.៣ ភូមិប្រើសក្តកឃុំម្លូព្រៃពីរស្រុកឆែប៖**

- ផ្ទៃដីទំហំសរុប ៨២៧,២៥ ហិកតា កាត់ចេញពីដីសម្បទានសេដ្ឋកិច្ច ក្រុមហ៊ុន រូយ ហ្វេង (ខេមបូឌា) អ៊ិនធើណេសិនណាល ខមភេនី លីមីតធីត និងធ្វើអនុបយោគជាដីឯកជនរបស់រដ្ឋ សម្រាប់ប្រទានកម្ម ទំហំ ៧៥២,១៣ ហិកតា ជាកម្មសិទ្ធិជូន ប្រជាពលរដ្ឋចំនួន ១១៨ គ្រួសារ និងដី ទំហំ ៧៥,១២ហិកតារក្សាជាដីបម្រុងទុកសម្រាប់កំណើនប្រជាពលរដ្ឋ និងហេដ្ឋារចនាសម្ព័ន្ធរូបវន្ត ។

តាមប្រព័ន្ធកូអរដោណេ Project UTM Zone 48N Datum WGS 1984 និងមាននិយាមកា ដូចកំណត់ក្នុងផែនទីឧបសម្ព័ន្ធ (៣) នៃអនុក្រឹត្យនេះ។

**មាត្រា ២..**

ត្រូវបានប្រគល់អាណត្តិកាន់កាប់ និងបែងចែកដីរបស់រដ្ឋដូចមានចែងក្នុងមាត្រា ១ ជូន គណៈកម្មាធិការគ្រប់គ្រងដីរដ្ឋខេត្តព្រះវិហារ ធ្វើការគ្រប់គ្រង និងប្រទានកម្មជាកម្មសិទ្ធិឯកជនជូនប្រជាពលរដ្ឋ ចំនួន ៧៥៨គ្រួសារនៅស្រុកជ័យសែន និងស្រុកឆែប ខេត្តព្រះវិហារ ស្ថិតក្នុងភូមិ ឃុំ ដូចខាងក្រោម៖

- ប្រទានកម្មជាកម្មសិទ្ធិជូនប្រជាពលរដ្ឋចំនួន ១២៥ គ្រួសារ នៅភូមិតស៊ូ ឃុំតស៊ូ ស្រុកជ័យសែន
- ប្រទានកម្មជាកម្មសិទ្ធិជូនប្រជាពលរដ្ឋចំនួន ៥១៥ គ្រួសារ នៅភូមិសំរោង ឃុំតស៊ូ ស្រុកជ័យសែន
- ប្រទានកម្មជាកម្មសិទ្ធិជូន ប្រជាពលរដ្ឋចំនួន ១១៨ គ្រួសារ នៅភូមិប្រើសក្តក ឃុំម្លូព្រៃពីរ ស្រុកឆែប ។

**មាត្រា ៣ ..**

ត្រូវបានផ្តល់សិទ្ធិជាកម្មសិទ្ធិលើក្បាលដីសរុប ចំនួន ៩៧៥ ក្បាលដី ក្នុងនោះផ្តល់សិទ្ធិជា កម្មសិទ្ធិឯកជនជូនប្រជាពលរដ្ឋចំនួន ៧៣៥ គ្រួសារ លើ ៩៧៣ ក្បាលដី កម្មសិទ្ធិរបស់គណបក្ស ប្រជាជន ០១ ក្បាលដី និងកម្មសិទ្ធិសាធារណៈរបស់រដ្ឋ (ស្នាក់ការនគរបាល) ០១ ក្បាលដី ដែលស្ថិតនៅក្នុងភូមិ ដូចខាងក្រោម៖



- ផ្តល់សិទ្ធិជាកម្មសិទ្ធិឯកជនលើក្បាលដីចំនួន ១៣៧ ក្បាលដី ជូនប្រជាពលរដ្ឋចំនួន ១២២ គ្រួសារ នៅភូមិតស៊ី
- ផ្តល់សិទ្ធិជាកម្មសិទ្ធិឯកជនលើក្បាលដីចំនួន ៦៨៧ ក្បាលដី ជូនប្រជាពលរដ្ឋ ចំនួន ៥០៥ គ្រួសារ កម្មសិទ្ធិរបស់ការគណៈបក្សប្រជាជន ០១ ក្បាលដី និងកម្មសិទ្ធិសាធារណៈរបស់រដ្ឋ (ស្នាក់ការនគរបាល) ០១ ក្បាលដី នៅភូមិសំរោង
- ផ្តល់សិទ្ធិជាកម្មសិទ្ធិឯកជនលើក្បាលដីចំនួន ១៥១ ក្បាលដី ជូនប្រជាពលរដ្ឋចំនួន ១០៨ គ្រួសារ នៅភូមិប្រើសក្តក ។

**មាត្រា ៤ ..**

ក្នុងពេលដំណើរការវាស់វែង និងបែងចែកដាក់ស្តែង គណៈកម្មាធិការគ្រប់គ្រងដីរដ្ឋខេត្ត ព្រះវិហារ ត្រូវកាត់ចេញនូវចំណែកដីមួយចំនួនសមស្រប ដើម្បីរក្សាទុកសម្រាប់បម្រើផលប្រយោជន៍ សាធារណៈ ទាំងសម្រាប់ការអភិវឌ្ឍហេដ្ឋារចនាសម្ព័ន្ធរូបវន្ត និងសង្គម នៅក្នុងមូលដ្ឋាន។

**មាត្រា ៥ ..**

បទប្បញ្ញត្តិទាំងឡាយណា ដែលផ្ទុយពីអនុក្រឹត្យនេះត្រូវចាត់ទុកជានិរាករណ៍ ។

**មាត្រា ៦..**

រដ្ឋមន្ត្រីទទួលបន្ទុកទីស្តីការគណៈរដ្ឋមន្ត្រី រដ្ឋមន្ត្រីក្រសួងមហាផ្ទៃ រដ្ឋមន្ត្រីក្រសួងសេដ្ឋកិច្ច និងហិរញ្ញវត្ថុ រដ្ឋមន្ត្រីក្រសួងរៀបចំដែនដី នគរូបនីយកម្ម និងសំណង់ រដ្ឋមន្ត្រីក្រសួងបរិស្ថាន រដ្ឋមន្ត្រីក្រសួងកសិកម្ម រុក្ខាប្រមាញ់ និងនេសាទ រដ្ឋមន្ត្រី រដ្ឋលេខាធិការគ្រប់គ្រងស្ថាប័នពាក់ព័ន្ធ និងអភិបាលនៃគណៈអភិបាលខេត្តព្រះវិហារ ត្រូវអនុវត្តអនុក្រឹត្យនេះចាប់ពីថ្ងៃចុះហត្ថលេខាតទៅ ។

ធ្វើនៅរាជធានីភ្នំពេញ ថ្ងៃទី ១៧ ខែ ធ្នូ ឆ្នាំ ២០១២

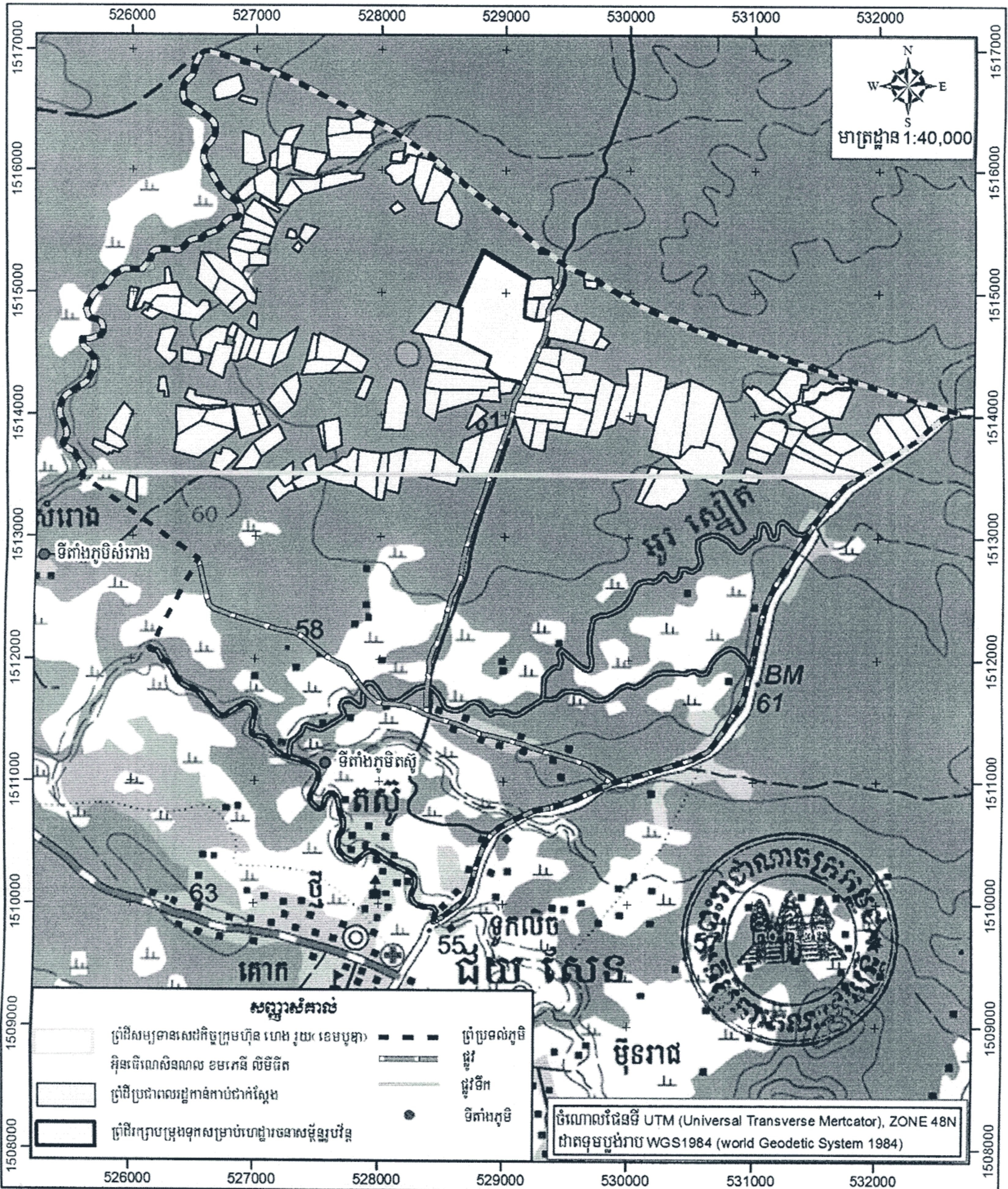


**សម្តេចអគ្គមហាសេនាបតីតេជោ ហ៊ុន សែន**

- កន្លែងទទួល៖**
- ក្រសួងព្រះបរមរាជវាំង
  - អគ្គលេខាធិការដ្ឋានក្រុមប្រឹក្សាធម្មនុញ្ញ
  - អគ្គលេខាធិការដ្ឋានព្រឹទ្ធសភា
  - អគ្គលេខាធិការដ្ឋានរដ្ឋសភា
  - អគ្គលេខាធិការ រាជរដ្ឋាភិបាល
  - អគ្គលេខាធិការដ្ឋានក្រុមប្រឹក្សាអភិវឌ្ឍន៍កម្ពុជា
  - អគ្គលេខាធិការដ្ឋានអាជ្ញាធរជាតិដោះស្រាយវិវាទដីធ្លី
  - ខុទ្ទកាល័យសម្តេចនាយករដ្ឋមន្ត្រី
  - ដូចមាត្រា ៦
  - រាជកិច្ច
  - ឯកសារកាលប្បវត្តិ

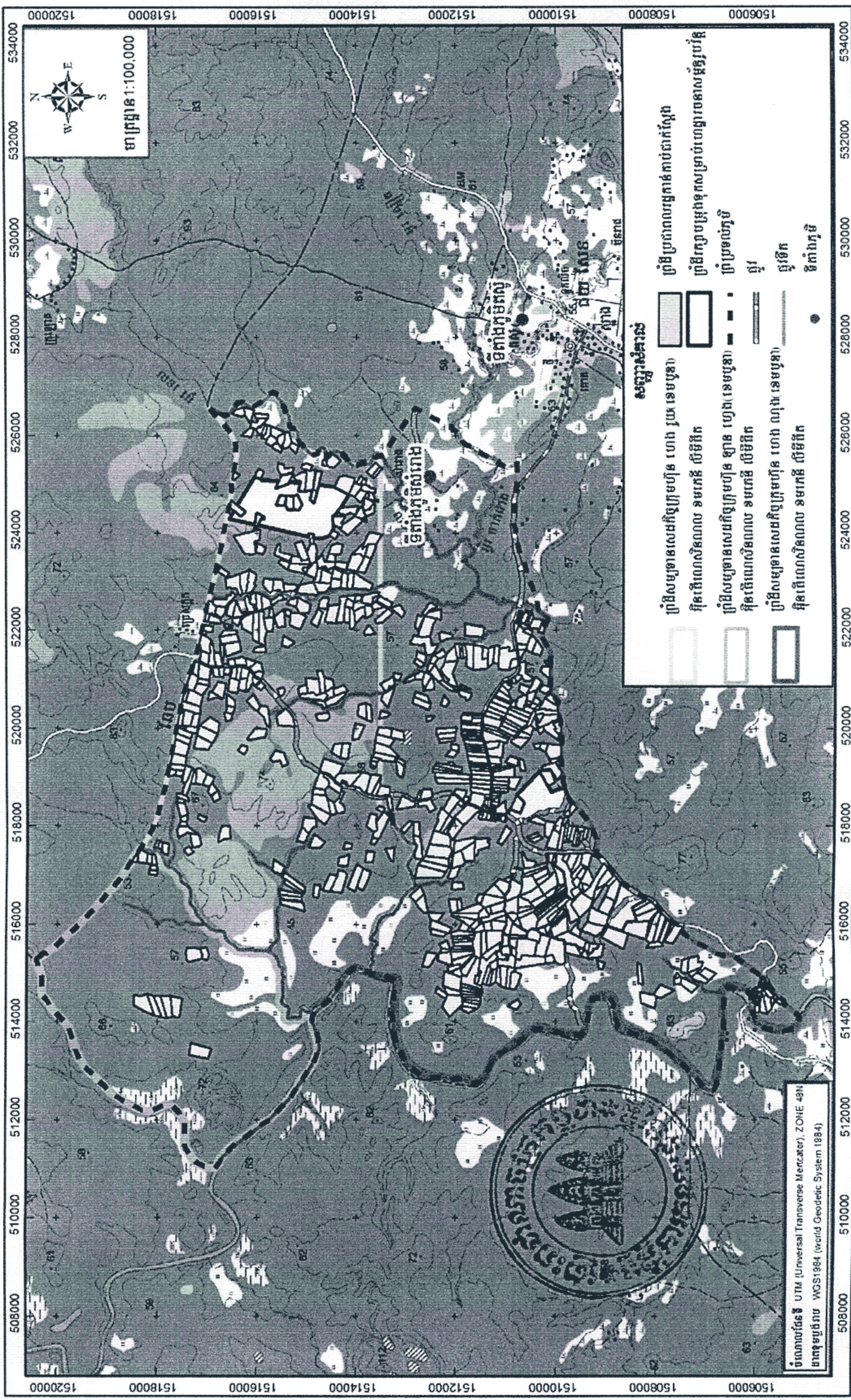


ឧបសម្ព័ន្ធនៃអនុក្រឹត្យលេខ ២៤ ខ.ប.ក.ជ.ចុះថ្ងៃទី ១៣ ខែ ធ្នូ ឆ្នាំ ២០១២ ស្តីពីការកាត់ដីទំហំ ៤ ៣៣៤.៦១ ហិកតា នៅស្រុកជ័យសែន និងស្រុកវែប ខេត្តព្រះវិហារ ព័ត៌មានប្រៃសណីយ៍ និងព័ត៌មានសម្បទានសេដ្ឋកិច្ច ដើម្បីធ្វើអនុបយោគជាដីឯកជនរបស់រដ្ឋ សម្រាប់ ធ្វើប្រទានកម្ម ជាកម្មសិទ្ធិជូនប្រជាពលរដ្ឋ



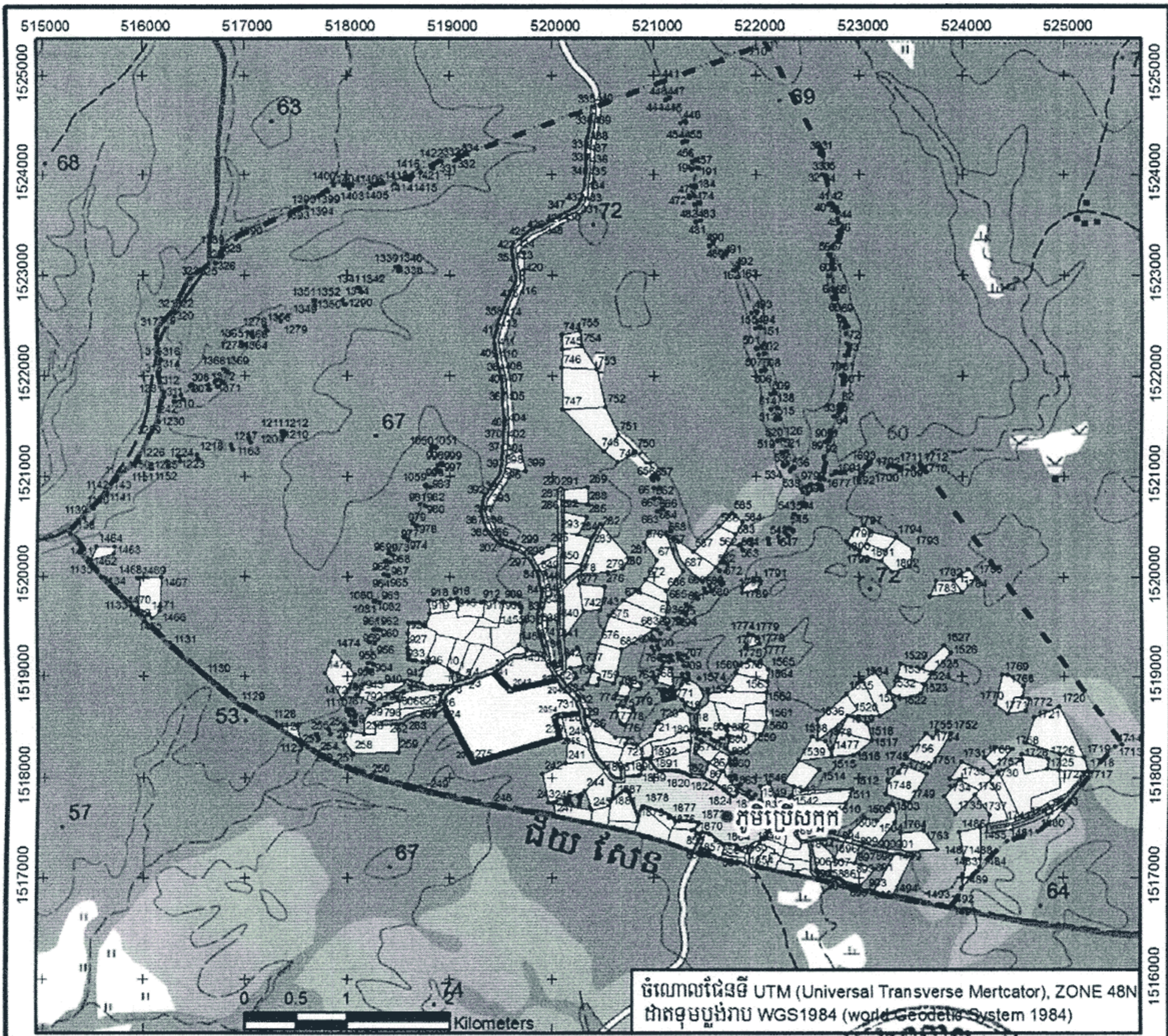


ឧបសម្ព័ន្ធនៃអនុក្រឹត្យលេខ ២៤៤ អនក្រ.បនប្តុះថ្ងៃទី ១៧ ខែ ធ្នូ ឆ្នាំ ២០១២ ស្តីពីការកាត់ដីទំហំ ៤៣៣៤,៦១ ហិកតា នៅស្រុកជ័យសែន និងស្រុកវែប ខេត្តព្រះវិហារ ពិតប្រាកដប្រាកដ និងពិសេសមានសេដ្ឋកិច្ច ដើម្បីធ្វើអនុបយោគ ជាដីឯកជនរបស់រដ្ឋ សម្រាប់ធ្វើប្រទានកម្មជាកូសិទ្ធិជូនប្រជាពលរដ្ឋ





ឧបសម្ព័ន្ធនៃអនុក្រឹត្យលេខ... ២០១២ ស្តីពីការកាត់ដីទំហំ ៤ ៣៣៤.៦១ ហិកតា នៅស្រុកជ័យសែន និងស្រុកឆែប ខេត្តព្រះវិហារ ពិតប្រាកដព្រៃឈើ និងព្រំដីសម្បទានសេដ្ឋកិច្ច ដើម្បីធ្វើអនុបយោគជាដីឯកជនរបស់រដ្ឋ សម្រាប់ ធ្វើប្រទានកម្ម ជាកម្មសិទ្ធិជូនប្រជាពលរដ្ឋ



---	ព្រំប្រទល់ភូមិ	●	សញ្ញាសំគាល់	●	ទីតាំងភូមិ
—	ផ្លូវ	●		●	ចំណុចទិន្នន័យ
—▶—	ផ្លូវទឹក	■		■	ដីគ្មានទិន្នន័យ
□	ព្រំដីប្រជាពលរដ្ឋកាន់កាប់ជាក់ស្តែង	□		□	ព្រំដីរក្សាបម្រុងទុកសម្រាប់ប្រទានកម្មរបស់រដ្ឋ
□	ដីភូមិ	□		□	ព្រំដីសម្បទានសេដ្ឋកិច្ចក្រុមហ៊ុន រូប រោង (ខេមបូឌា) អ៊ិនវេស្តមេន លីមីតធីត





ឧបសម្ព័ន្ធនៃអនុក្រឹត្យលេខ ២៩៩ ចុះថ្ងៃទី ១៧ ខែ ធ្នូ ឆ្នាំ ២០១២ ស្តីពីការកាត់ដីទំហំ ៤៣៣៤.៦១ ហិកតា

នៅស្រុកជ័យសែន និងស្រុកឆែប ខេត្តព្រះវិហារ ព័ត៌ម្របព្រៃឈើ និងពិធីសម្បទានសេដ្ឋកិច្ច

ដើម្បីធ្វើអនុបយោគជាដីឯកជនរបស់រដ្ឋសម្រាប់ធ្វើប្រទានកម្មជាកម្មសិទ្ធិជូនប្រជាពលរដ្ឋ

តារាងនិយាមកាសម្រាប់ស្នើសុំអនុបយោគ

ចំណោលផែនទី UTM ( Universal Transverse Mercator ) ZONE 48 N ជាតិទទួលបានពី WGS1984

ព្រំប្រទល់ភូមិ គស៊ូ V13010201

No	X	Y	No	X	Y	No	X	Y
1	529152.278	1515479.973	51	530511.899	1511180.066	101	527872.313	1510392.673
2	529275.565	1515360.085	52	530373.743	1511134.230	102	527843.165	1510365.347
3	529489.747	1515219.016	53	530241.526	1511095.923	103	527823.127	1510347.130
4	529742.748	1515105.915	54	530136.879	1511063.730	104	527779.406	1510348.952
5	529869.569	1515015.442	55	530017.524	1511030.637	105	527730.221	1510379.921
6	530079.975	1514903.408	56	529900.984	1510994.892	106	527688.322	1510423.642
7	530289.014	1514802.304	57	529866.169	1510988.328	107	527670.105	1510465.541
8	530545.872	1514694.369	58	529778.078	1510946.644	108	527668.283	1510520.191
9	530797.266	1514591.899	59	529703.280	1510912.386	109	527686.443	1510569.178
10	531134.734	1514492.161	60	529592.491	1510859.287	110	527704.888	1510596.076
11	531693.538	1514313.180	61	529416.176	1510795.166	111	527714.879	1510631.428
12	532278.301	1514130.100	62	529250.317	1510762.134	112	527715.647	1510658.327
13	532431.323	1514095.488	63	529082.020	1510683.425	113	527709.499	1510688.299
14	532651.253	1514031.304	64	528978.802	1510628.125	114	527689.517	1510731.337
15	532620.203	1514028.070	65	528906.839	1510570.537	115	527678.758	1510777.448
16	532593.180	1514019.852	66	528873.586	1510519.849	116	527672.610	1510810.495
17	532567.025	1514009.423	67	528836.238	1510454.779	117	527669.536	1510836.625
18	532520.231	1513987.026	68	528797.854	1510348.567	118	527662.619	1510857.375
19	532422.792	1513908.604	69	528757.564	1510205.194	119	527650.323	1510882.736
20	532330.443	1513823.443	70	528716.607	1510077.636	120	527628.035	1510895.801
21	532223.593	1513746.560	71	528680.114	1510021.857	121	527608.054	1510896.570
22	532089.400	1513657.146	72	528659.045	1510003.807	122	527588.840	1510881.968
23	532024.895	1513615.594	73	528582.539	1509945.220	123	527571.933	1510863.523
24	531928.187	1513555.534	74	528515.000	1509894.827	124	527561.174	1510845.079
25	531845.851	1513504.339	75	528459.122	1509861.920	125	527558.868	1510819.717
26	531801.658	1513475.863	76	528445.060	1509853.835	126	527556.562	1510799.736
27	531719.540	1513422.236	77	528451.578	1509874.885	127	527545.803	1510780.522
28	531639.627	1513333.112	78	528456.518	1509948.957	128	527528.127	1510769.763
29	531571.719	1513243.006	79	528444.210	1509970.496	129	527502.766	1510771.300
30	531508.240	1513155.118	80	528408.345	1509975.619	130	527496.617	1510780.522
31	531469.279	1513092.254	81	528368.382	1509974.595	131	527482.784	1510791.282
32	531446.077	1513052.855	82	528312.023	1509989.965	132	527468.951	1510807.421
33	531328.539	1512865.700	83	528285.381	1510013.533	133	527453.580	1510826.634
34	531231.944	1512707.989	84	528267.961	1510042.225	134	527446.663	1510854.301
35	531181.008	1512619.786	85	528262.838	1510062.719	135	527446.663	1510882.736
36	531136.883	1512532.364	86	528270.011	1510100.633	136	527455.886	1510904.255
37	531117.038	1512488.103	87	528286.406	1510133.424	137	527474.330	1510932.690
38	531099.786	1512445.504	88	528294.603	1510172.362	138	527497.386	1510974.959
39	531068.642	1512353.896	89	528293.579	1510202.078	139	527508.145	1511009.543
40	531045.411	1512246.261	90	528280.257	1510236.918	140	527511.988	1511043.358
41	531023.583	1512141.613	91	528265.912	1510250.239	141	527508.914	1511077.173
42	530994.014	1511998.470	92	528226.973	1510264.585	142	527495.080	1511097.924
43	530963.025	1511866.606	93	528170.615	1510292.252	143	527463.571	1511120.214
44	530928.389	1511708.638	94	528074.293	1510343.487	144	527408.237	1511149.415
45	530908.223	1511661.169	95	528041.502	1510362.957	145	527333.690	1511176.313
46	530817.770	1511515.743	96	528010.761	1510392.673	146	527241.040	1511200.650
47	530753.978	1511412.484	97	527970.798	1510417.266	147	527185.023	1511225.243
48	530689.210	1511311.547	98	527944.156	1510431.612	148	527145.401	1511258.966
49	530653.903	1511263.619	99	527918.538	1510428.538	149	527115.343	1511311.818
50	530629.055	1511242.356	100	527894.173	1510414.533	150	527088.018	1511346.474





**តារាងនិយាមកាសម្រាប់ស្នើសុំអនុបយោគ**

ចំណោលផែនទី UTM ( Universal Transverse Mercator ) ZONE 48 N ជាតិកម្ពុជា WGS1984

ព្រំប្រទល់ភូមិ គស៊ី V13010201

NO	X	Y	No	X	Y	No	X	Y
151	527072.989	1511355.038	201	525506.912	1513690.419	251	525612.732	1514849.796
152	527038.832	1511361.869	202	525498.173	1513698.363	252	525614.554	1514880.765
153	527004.675	1511365.968	203	525470.521	1513707.214	253	525641.879	1514933.594
154	526977.350	1511380.997	204	525461.004	1513715.052	254	525669.205	1514980.351
155	526970.519	1511416.520	205	525435.305	1513736.216	255	525708.068	1515024.071
156	526977.350	1511458.875	206	525420.699	1513748.244	256	525761.504	1515043.503
157	526984.181	1511487.566	207	525417.335	1513759.841	257	525805.225	1515099.368
158	526992.379	1511521.723	208	525421.814	1513774.397	258	525839.229	1515145.517
159	526996.478	1511555.880	209	525430.211	1513785.034	259	525916.955	1515186.809
160	527000.577	1511585.938	210	525438.050	1513801.830	260	526071.457	1515186.581
161	526981.449	1511621.460	211	525445.172	1513817.092	261	526084.778	1515200.927
162	526956.856	1511636.490	212	525446.447	1513834.301	262	526138.063	1515270.607
163	526919.967	1511635.123	213	525447.782	1513852.307	263	526143.186	1515297.249
164	526881.711	1511615.995	214	525442.528	1513867.333	264	526147.285	1515319.792
165	526842.089	1511590.036	215	525433.923	1513891.946	265	526177.001	1515342.336
166	526809.299	1511566.810	216	525402.219	1513966.427	266	526222.088	1515348.484
167	526783.340	1511550.415	217	525393.178	1513987.667	267	526280.496	1515346.947
168	526764.212	1511534.019	218	525390.462	1514005.617	268	526338.136	1515345.218
169	526732.788	1511528.554	219	525387.501	1514025.188	269	526370.990	1515344.065
170	526709.561	1511538.118	220	525390.462	1514043.127	270	526394.046	1515363.086
171	526691.800	1511557.246	221	525398.859	1514069.441	271	526426.324	1515390.177
172	526668.573	1511581.839	222	525400.726	1514092.768	272	526452.838	1515416.691
173	526643.980	1511611.897	223	525408.937	1514104.712	273	526468.401	1515428.795
174	526611.190	1511640.588	224	525428.795	1514133.596	274	526486.845	1515435.136
175	526587.963	1511670.646	225	525441.094	1514151.486	275	526505.866	1515436.865
176	526552.441	1511718.466	226	525458.951	1514162.937	276	526528.922	1515436.288
177	526525.115	1511738.960	227	525491.112	1514183.561	277	526547.943	1515439.170
178	526493.691	1511755.355	228	525541.623	1514211.877	278	526564.082	1515446.087
179	526459.534	1511764.919	229	525576.894	1514235.811	279	526573.881	1515461.650
180	526413.081	1511792.244	230	525615.465	1514263.212	280	526594.631	1515473.754
181	526391.221	1511808.639	231	525636.415	1514303.289	281	526681.667	1515508.337
182	526358.430	1511853.726	232	525658.275	1514341.544	282	526707.605	1515527.359
183	526335.474	1511902.412	233	525669.205	1514370.691	283	526753.111	1515587.111
184	526283.657	1511977.258	234	525678.313	1514410.769	284	526782.258	1515607.150
185	526260.627	1511977.258	235	525678.313	1514438.094	285	526840.552	1515612.615
186	526214.567	1512057.862	236	525656.453	1514472.706	286	526873.343	1515649.049
187	526151.236	1512075.135	237	525625.484	1514516.427	287	526871.521	1515687.305
188	526534.163	1512808.740	238	525587.229	1514551.039	288	526844.196	1515732.847
189	526536.366	1512812.962	239	525572.655	1514585.651	289	526809.242	1515766.206
190	525586.925	1513488.993	240	525578.120	1514611.155	290	526766.205	1515784.651
191	525575.164	1513497.367	241	525618.198	1514609.333	291	526726.241	1515826.151
192	525579.693	1513503.987	242	525656.453	1514616.620	292	526690.120	1515883.023
193	525589.479	1513537.694	243	525701.995	1514634.837	293	526627.870	1515986.773
194	525583.052	1513551.574	244	525725.677	1514640.302	294	526584.064	1516052.867
195	525578.530	1513561.340	245	525745.716	1514673.092	295	526570.231	1516089.756
196	525576.949	1513564.754	246	525745.716	1514716.813	296	526570.231	1516122.808
197	525564.847	1513590.891	247	525734.786	1514751.425	297	526576.379	1516156.618
198	525540.503	1513629.394	248	525696.530	1514769.642	298	526594.823	1516195.387
199	525517.604	1513665.612	249	525645.523	1514782.394	299	526630.175	1516230.134
200	525513.070	1513684.820	250	525627.306	1514806.075	300	526659.379	1516264.881





**តារាងនិយាមកាសម្រាប់ស្តើស៊ីអនុបយោគ**

ចំណោលផែនទី UTM ( Universal Transverse Mercator ) ZONE 48 N ជាតិទុបប្លង់កម្ពុជា WGS1984

ព្រំប្រទល់ភូមិ គស៊ី V13010201

No	X	Y	No	X	Y	No	X	Y
301	526664.759	1516324.925	310	526411.645	1516708.772	319	526676.600	1516961.008
302	526657.842	1516384.870	311	526441.872	1516751.952	320	527101.509	1516824.381
303	526643.240	1516408.694	312	526480.734	1516786.497	321	527336.508	1516715.080
304	526587.138	1516455.574	313	526493.689	1516838.314	322	527567.407	1516601.680
305	526527.193	1516502.454	314	526510.961	1516890.131	323	528026.473	1516368.048
306	526458.794	1516544.723	315	526542.956	1516949.094	324	528378.971	1516133.050
307	526417.313	1516566.005	316	526550.903	1516963.741	325	528627.631	1515915.813
308	526402.739	1516612.154	317	526580.961	1516977.403	326	529089.430	1515541.455
309	526402.739	1516665.591	318	526619.217	1516977.403	327	529152.278	1515479.973

**តារាងនិយាមកាសម្រាប់ស្តើស៊ីអនុបយោគ**

ចំណោលផែនទី UTM ( Universal Transverse Mercator ) ZONE 48 N ជាតិទុបប្លង់កម្ពុជា WGS1984

ស្ថិតក្នុងដី គំរូបព្រៃ V 13010201

No	x	Y	No	x	Y	No	x	Y
1	531793.495	1513488.447	31	530884.132	1513474.433	61	530099.614	1513283.740
2	531711.339	1513434.795	32	531024.411	1513450.489	62	530054.073	1513296.849
3	531709.898	1513433.727	33	530884.132	1513474.433	63	530469.516	1513402.725
4	531708.372	1513432.250	34	527290.133	1513447.899	64	530430.437	1513346.497
5	531628.459	1513343.125	35	527283.467	1513457.272	65	530381.837	1513293.577
6	531627.649	1513342.140	36	527290.540	1513460.925	66	530328.650	1513280.134
7	531602.233	1513308.416	37	527499.416	1513453.848	67	530296.904	1513240.173
8	531584.173	1513317.561	38	527487.533	1513442.444	68	530235.883	1513268.082
9	531212.725	1513499.595	39	527334.473	1513385.550	69	530168.634	1513258.273
10	528403.078	1513475.162	40	527290.133	1513447.899	70	530099.614	1513283.740
11	528601.778	1513424.395	41	527290.540	1513460.925	71	526027.462	1513474.351
12	528403.078	1513475.162	42	527283.467	1513457.272	72	526027.768	1513275.616
13	527802.466	1513504.046	43	527290.133	1513447.899	73	525938.293	1513322.640
14	527798.126	1513415.124	44	527229.231	1513411.651	74	525967.752	1513493.867
15	527660.018	1513433.779	45	527170.219	1513487.125	75	526027.462	1513474.351
16	527515.505	1513475.763	46	527164.137	1513512.334	76	527292.276	1513516.471
17	527501.207	1513499.414	47	527290.540	1513460.925	77	527169.726	1513516.642
18	527802.466	1513504.046	48	527290.133	1513447.899	78	527397.657	1513516.259
19	527802.466	1513504.046	49	527317.825	1513381.883	79	527489.434	1513515.408
20	527802.466	1513504.046	50	527261.608	1513368.222	80	527499.082	1513516.042
21	527798.126	1513415.124	51	527164.799	1513290.595	81	528164.475	1513514.719
22	527802.466	1513504.046	52	527087.689	1513404.094	82	528236.845	1513514.023
23	527963.469	1513310.458	53	527170.219	1513487.125	83	528624.658	1513513.264
24	527798.126	1513415.124	54	527229.231	1513411.651	84	530426.874	1513508.769
25	527963.469	1513310.458	55	527290.133	1513447.899	85	530136.713	1513510.195
26	528032.805	1513391.818	56	530734.697	1513467.068	86	530743.319	1513508.805
27	528021.870	1513303.221	57	530696.013	1513443.024	87	530544.515	1513507.789
28	527963.469	1513310.458	58	530900.372	1513508.825	88	531043.936	1513506.449
29	528141.300	1513358.867	59	531215.787	1513509.086			
30	528032.805	1513391.818	60	531821.409	1513506.434			





**តារាងនិយាមកាសប្រាប់ស្ត្រីស៊ុំអនុបយោគ**

បំណោលផែនទី UTM ( Universal Transverse Mercator ) ZONE 48 N ជាតិទូទៅ ឆ្នាំ 1984 WGS1984

ស្ថិតក្នុង ក្រុមហ៊ុន ហេង រូយ (ខេមបូឌា) V13010201

No	x	Y	No	x	Y	No	x	Y
1	532200.222	1514021.909	51	528237.309	1514676.138	101	531307.170	1514096.250
2	532314.952	1514109.088	52	528436.535	1514928.065	102	531360.365	1514101.954
3	532051.229	1513650.400	53	528545.878	1514905.291	103	531412.828	1514085.760
4	532048.962	1513653.999	54	528640.749	1514867.351	104	531415.406	1514100.141
5	531913.853	1513871.372	55	528620.492	1514604.669	105	531475.305	1514105.521
6	531984.626	1514004.835	56	528872.032	1514479.975	106	531536.631	1514183.563
7	532019.102	1514019.143	57	528382.787	1514536.063	107	531571.132	1514177.965
8	532081.180	1513669.693	58	528314.531	1514659.743	108	531652.396	1514219.978
9	532207.067	1513753.572	59	528412.849	1514435.898	109	531727.229	1514215.424
10	532019.102	1514019.143	60	528838.625	1514377.197	110	531795.451	1514223.580
11	532200.222	1514021.909	61	528382.005	1514359.997	111	531692.255	1513986.673
12	532330.949	1513844.314	62	528432.942	1513955.723	112	531586.593	1513999.817
13	532320.943	1513835.088	63	528338.258	1514017.774	113	531073.330	1513961.711
14	532215.051	1513758.893	64	528347.876	1514222.825	114	531145.333	1513973.741
15	531410.300	1513849.861	65	528447.254	1514019.772	115	531214.343	1513955.686
16	531515.485	1513783.852	66	528958.301	1514107.591	116	531253.181	1513941.244
17	531626.658	1513864.056	67	528784.949	1514121.777	117	531242.609	1513920.219
18	531731.984	1513861.197	68	528182.703	1513873.392	118	531295.534	1513734.378
19	531837.828	1513517.013	69	528009.681	1513881.058	119	531220.728	1513770.228
20	531279.952	1513707.923	70	528044.871	1514140.438	120	531261.118	1513904.868
21	532029.615	1513646.676	71	528089.700	1514284.036	121	531378.463	1513888.420
22	532036.802	1513641.107	72	528163.581	1514258.347	122	531391.979	1513888.657
23	532016.876	1513628.271	73	528186.009	1514216.567	123	531142.641	1513691.724
24	531920.270	1513568.274	74	528216.721	1514114.744	124	531008.007	1513879.573
25	531869.188	1513536.513	75	528700.860	1513890.102	125	531193.454	1513790.987
26	531860.334	1513776.307	76	528684.304	1513900.369	126	531089.636	1513616.789
27	529125.213	1514176.779	77	528768.340	1514082.166	127	530940.361	1513658.085
28	529138.600	1514213.514	78	528859.673	1514018.897	128	530949.438	1513755.307
29	529124.544	1514175.399	79	526346.512	1514067.119	129	531130.850	1513695.470
30	529058.337	1513991.289	80	526604.875	1514033.649	130	531622.608	1514263.073
31	529085.546	1514110.401	81	526802.295	1514062.826	131	531659.684	1514273.956
32	529087.057	1514112.920	82	526531.849	1513642.738	132	531707.607	1514257.315
33	529145.848	1513775.355	83	526333.910	1513695.513	133	531720.436	1514289.403
34	529069.376	1513989.711	84	526354.973	1513826.697	134	531772.267	1514259.273
35	529313.417	1513712.725	85	526836.018	1513866.336	135	531776.403	1514237.160
36	529196.825	1513734.492	86	527821.173	1516451.271	136	531658.544	1514233.146
37	529343.064	1513889.708	87	527957.294	1516394.501	137	531576.416	1514189.473
38	529025.755	1513931.048	88	527926.728	1516223.340	138	531527.097	1514198.040
39	529029.461	1513932.232	89	527897.447	1516204.840	139	531512.324	1514164.291
40	529028.831	1513929.476	90	527818.294	1516108.981	140	531479.281	1514126.981
41	528987.747	1513830.835	91	527579.996	1516101.540	141	531377.109	1514115.356
42	528936.765	1513683.477	92	527574.535	1516154.177	142	531386.716	1514219.437
43	528880.157	1513521.094	93	527913.221	1516316.998	143	531424.353	1514213.178
44	528657.822	1513791.848	94	531444.693	1513844.372	144	531439.462	1514237.859
45	528817.347	1513864.461	95	531410.821	1513866.340	145	531483.889	1514250.741
46	528171.395	1513529.324	96	531618.419	1513881.409	146	531530.224	1514295.366
47	528206.110	1513725.996	97	531414.340	1513907.264	147	531588.095	1514278.736
48	528644.956	1513592.102	98	531293.053	1513965.622	148	527228.128	1516339.832
49	528443.692	1513715.415	99	531278.620	1514008.294	149	527363.785	1516376.027
50	528601.586	1513599.464	100	531324.320	1514042.191	150	526889.125	1516245.926





## តារាងនិយាមកាសម្រាប់ស្ថិតស្ថេរអនុបយោគ

ចំណោលផែនទី UTM ( Universal Transverse Mercator ) ZONE 48 N ជាតិទូទៅប្រើប្រាស់ WGS1984

ស្ថិតក្នុង ក្រុមហ៊ុន ហេង រូយ (ខេមបូឌា) V13010201

No	x	Y	No	x	Y	No	x	Y
151	526856.016	1515767.679	201	530990.525	1514123.743	251	526150.951	1514774.277
152	526839.216	1515807.254	202	530917.332	1514204.058	252	526110.386	1514790.826
153	526973.802	1515940.768	203	530940.758	1514237.374	253	526061.480	1514821.964
154	527167.222	1515955.677	204	530972.244	1514220.270	254	526093.022	1514854.289
155	526986.796	1515817.470	205	530983.570	1514244.171	255	526111.303	1514846.455
156	527248.788	1515709.581	206	531030.520	1514226.864	256	530932.779	1513577.453
157	527153.298	1515724.412	207	531088.111	1514171.746	257	531053.401	1513533.579
158	527271.054	1515925.151	208	528949.332	1514296.917	258	529630.084	1515151.326
159	527462.538	1515929.112	209	529089.825	1514270.752	259	529629.161	1515156.692
160	527513.230	1515946.860	210	529045.811	1514176.367	260	532314.952	1514109.088
161	527370.333	1515802.164	211	526662.943	1516577.246	261	532577.149	1514042.283
162	527513.230	1515946.860	212	526647.275	1516673.557	262	532597.591	1514036.872
163	527488.134	1515957.450	213	526696.302	1516732.222	263	532600.653	1514036.393
164	527537.665	1515948.323	214	526854.858	1516789.230	264	532513.755	1514000.556
165	527548.353	1515964.039	215	526891.313	1516666.177	265	532512.184	1513999.803
166	527737.105	1515995.205	216	526824.110	1516618.995	266	532412.994	1513919.973
167	527761.676	1515970.126	217	527065.251	1516069.041	267	532407.739	1513915.127
168	527850.658	1515975.087	218	526993.812	1516038.996	268	530020.467	1513935.599
169	527848.008	1515924.764	219	526887.505	1516059.456	269	529975.404	1514382.456
170	527507.287	1515841.016	220	526888.100	1516321.785	270	530154.756	1513947.144
171	527459.811	1515952.444	221	527012.919	1516278.340	271	530130.840	1513962.710
172	527295.295	1516008.674	222	527065.251	1516069.041	272	530128.733	1514008.272
173	527318.789	1516184.985	223	526987.457	1516539.314	273	530048.917	1514020.899
174	527557.576	1516137.791	224	526851.505	1516579.762	274	530103.430	1514384.483
175	527547.907	1516079.166	225	526869.092	1516615.834	275	530299.868	1514322.777
176	527506.335	1516026.369	226	526992.053	1516589.860	276	526851.475	1513660.870
177	527106.053	1516135.992	227	527495.428	1513544.641	277	526725.744	1513526.260
178	527101.202	1516017.209	228	527526.342	1513556.396	278	526628.491	1513566.195
179	527283.690	1516041.951	229	527545.782	1513579.531	279	526665.568	1513685.121
180	527170.099	1515995.936	230	527596.588	1513595.510	280	526712.727	1513673.114
181	527158.399	1516018.596	231	527665.008	1513623.783	281	526724.570	1513723.889
182	527166.670	1516174.320	232	527689.730	1513662.296	282	526782.539	1513714.105
183	527172.568	1516221.881	233	527719.150	1513654.696	283	526807.575	1513552.886
184	527276.487	1516209.935	234	527740.544	1513671.087	284	526992.582	1513563.471
185	531220.921	1514333.371	235	527770.869	1513727.853	285	527683.038	1513752.533
186	531270.158	1514393.261	236	527821.710	1513711.097	286	527558.746	1513694.119
187	531360.357	1514378.550	237	528002.105	1513685.300	287	527533.395	1513944.697
188	531412.179	1514356.161	238	528164.919	1513517.705	288	527663.883	1513971.709
189	531427.147	1514317.803	239	528062.224	1513689.014	289	527683.038	1513752.533
190	531421.703	1514258.961	240	528195.838	1513725.653	290	527558.746	1513694.119
191	531372.181	1514257.353	241	528189.183	1513630.098	291	527536.981	1513722.630
192	531348.865	1514132.797	242	528190.336	1516120.661	292	527489.631	1513916.008
193	531277.226	1514089.137	243	528177.147	1516118.988	293	527533.395	1513944.697
194	531154.876	1514223.694	244	528194.296	1516259.239	294	527558.746	1513694.119
195	531284.885	1514104.076	245	528321.122	1516161.611	295	527411.754	1513523.541
196	531261.244	1514071.201	246	528313.158	1516127.761	296	527368.739	1513605.335
197	531215.890	1514018.836	247	528294.343	1516129.068	297	527463.608	1513674.665
198	531180.077	1514036.268	248	529360.500	1515320.695	298	526868.732	1513809.685
199	531084.736	1514009.833	249	529265.656	1515325.679	299	526806.495	1514079.088
200	531045.792	1514022.726	250	529275.631	1515358.969	300	526967.845	1514063.849





**គារពនិយាមការសម្រាប់ស្តីស្តុំអនុបយោគ**

ចំណោលផែនទី UTM (Universal Transverse Mercator )ZOME 48 N ជាតិអន្តរជាតិ WGS1984

ស្ថិតក្នុង ក្រមហ៊ិន លេខ រយ (ខេមបូឌា) V13010201

No	x	Y	No	x	Y	No	x	Y
301	527023.404	1514083.513	351	529278.063	1514964.162	401	527864.755	1514312.771
302	527104.358	1513910.740	352	529159.402	1514809.088	402	527931.929	1514289.839
303	527028.282	1513863.216	353	529168.084	1514953.925	403	527450.030	1514661.144
304	527194.795	1513978.516	354	529168.531	1514953.886	404	527496.873	1514638.964
305	527091.174	1514111.674	355	529168.721	1514953.888	405	527506.791	1514667.839
306	527193.438	1514243.828	356	529239.449	1514781.640	406	527727.924	1514558.917
307	527328.185	1514333.881	357	529276.467	1514956.619	407	527890.463	1514440.202
308	527350.135	1514230.721	358	529278.253	1514956.665	408	527707.179	1514339.699
309	527310.295	1514069.323	359	529278.661	1514956.686	409	527843.317	1514339.180
310	527295.307	1513613.442	360	529374.022	1514964.314	410	527585.428	1514335.368
311	526971.714	1513772.029	361	529381.889	1514964.943	411	527360.208	1514318.432
312	527174.093	1513921.650	362	529382.972	1514963.431	412	527393.181	1514427.954
313	527232.715	1513804.039	363	529374.350	1514934.691	413	529463.331	1513869.605
314	527037.146	1513657.079	364	529353.355	1514907.237	414	529769.473	1514330.794
315	526826.518	1514588.722	365	529352.818	1514906.431	415	529751.230	1513827.794
316	526811.700	1514592.357	366	529352.265	1514905.246	416	529651.633	1513832.547
317	526852.554	1514717.480	367	529352.166	1514904.955	417	529903.318	1513987.230
318	526917.495	1514655.725	368	529340.413	1514868.017	418	529884.334	1513929.802
319	526845.716	1514426.170	369	529340.174	1514867.045	419	529782.295	1513895.513
320	526977.536	1514627.254	370	529340.082	1514866.316	420	529884.171	1514262.025
321	526914.774	1514462.294	371	529334.360	1514791.689	421	529986.921	1514240.135
322	527050.318	1514617.265	372	529329.186	1514791.141	422	530167.603	1513589.942
323	526991.365	1514429.416	373	529264.363	1514507.386	423	530247.213	1513570.016
324	527183.762	1514606.897	374	529271.645	1514528.602	424	528584.525	1515754.250
325	527328.871	1514712.112	375	529281.089	1514553.014	425	528640.772	1515635.755
326	527234.632	1514455.879	376	529448.184	1514549.738	426	528625.723	1515555.448
327	527114.353	1514388.071	377	529651.987	1514474.986	427	528569.315	1515523.867
328	526815.131	1514621.336	378	529193.698	1514342.239	428	528430.306	1515585.095
329	526760.066	1514647.269	379	529236.320	1514441.815	429	528448.708	1515664.853
330	526778.710	1514708.446	380	529623.666	1514371.438	430	528557.066	1515798.164
331	526801.593	1514748.394	381	529334.330	1514639.191	431	528459.757	1515746.151
332	526850.492	1514724.556	382	529322.871	1514641.439	432	528571.352	1515935.388
333	529168.531	1514961.386	383	529322.905	1514641.535	433	528534.700	1515833.933
334	529194.200	1515117.683	384	529323.118	1514642.249	434	528313.481	1515729.071
335	529378.763	1515127.843	385	529344.538	1514729.531	435	528287.711	1515787.288
336	529383.667	1515015.260	386	529344.732	1514730.745	436	528243.461	1515887.255
337	529383.031	1515014.632	387	529354.463	1514857.669	437	528294.575	1516114.138
338	529382.558	1515014.119	388	529363.914	1514859.840	438	528435.392	1516078.569
339	529381.808	1515013.048	389	529442.408	1514877.862	439	528410.787	1516034.304
340	529381.256	1515011.863	390	529624.517	1514765.484	440	528283.231	1516106.384
341	529381.040	1515011.164	391	529633.677	1514792.811	441	528258.400	1515970.659
342	529373.396	1514981.406	392	529776.708	1514719.429	442	528158.364	1515890.038
343	529373.274	1514980.842	393	529574.216	1514592.127	443	528115.117	1515887.006
344	529373.160	1514979.540	394	529761.210	1514655.156	444	528083.742	1515904.114
345	529373.274	1514978.237	395	529839.448	1514602.603	445	528072.550	1515955.639
346	529373.612	1514976.975	396	529791.188	1514537.961	446	528029.054	1515983.462
347	529374.165	1514975.790	397	529737.327	1514548.517	447	528023.832	1516013.869
348	529374.562	1514975.173	398	529708.663	1514556.226	448	528038.412	1516029.478
349	529376.792	1514972.059	399	527865.067	1514121.777	449	528048.353	1516035.261
350	529373.424	1514971.790	400	527796.166	1514141.168	450	528070.063	1516056.946





ការពិនិត្យការសម្រាប់ស្តីស្តុំអនុបយោគ

បំណែងផែនទី UTM (Universal Transverse Mercator )ZOME 48 N ជាតុល្យប្លង់កាម WGS1984

ស្ថិតក្នុង ក្រុមហ៊ុន ហេង រូយ (ខេមបូឌា) V13010201

No	x	Y	No	x	Y	No	x	Y
451	528098.496	1516060.177	501	526415.333	1514126.024	551	526675.002	1514719.510
452	528182.610	1516066.351	502	526450.178	1514206.681	552	526767.144	1514704.784
453	528201.269	1516109.060	503	526506.210	1514187.274	553	526745.225	1514568.732
454	528214.784	1516110.291	504	526498.241	1514155.304	554	530859.100	1513793.687
455	528209.352	1516133.510	505	526593.738	1514138.812	555	530758.783	1513583.662
456	528282.676	1516118.659	506	526754.782	1514104.914	556	530402.929	1513568.316
457	528168.115	1516072.418	507	526285.781	1514135.736	557	530799.102	1513596.207
458	528143.361	1516066.530	508	526253.229	1514140.016	558	530717.530	1514182.036
459	528113.938	1516078.885	509	526250.159	1514182.149	559	530297.581	1513682.769
460	528065.715	1516078.390	510	526201.391	1514183.096	560	530158.252	1513728.283
461	528078.070	1516152.169	511	526212.741	1514294.253	561	530199.446	1513919.989
462	528178.070	1516165.991	512	526260.314	1514299.278	562	530281.611	1514214.043
463	528098.400	1515646.557	513	525989.120	1514844.232	563	530485.781	1514293.243
464	528063.745	1515697.283	514	525947.574	1514868.411	564	529742.748	1515105.915
465	528128.241	1515748.999	515	525966.328	1515037.859	565	529734.713	1515040.213
466	528179.992	1515687.012	516	526040.081	1515028.310	566	529638.362	1515047.845
467	526256.279	1515194.748	517	525920.448	1514090.250	567	529632.016	1515113.973
468	526293.904	1515198.436	518	525990.375	1514016.000	568	526517.069	1515101.781
469	526086.906	1514915.331	519	525944.585	1513738.919	569	526642.509	1514985.233
470	526069.435	1514869.306	520	525772.837	1513881.304	570	526892.165	1514892.700
471	526002.096	1514843.913	521	525909.056	1513801.148	571	526806.922	1514823.934
472	526082.800	1515020.501	522	525890.761	1513712.212	572	526757.020	1514876.857
473	526242.997	1515069.654	523	525882.247	1513683.560	573	526549.496	1515326.540
474	526258.137	1515067.346	524	525830.867	1513699.877	574	526654.716	1515314.813
475	526315.874	1515070.833	525	525824.076	1513677.531	575	526993.821	1514983.602
476	526351.657	1515078.279	526	525796.493	1513687.015	576	526986.115	1514905.847
477	526401.075	1514968.399	527	525787.649	1513663.450	577	526919.481	1514932.210
478	526125.117	1514873.896	528	525663.761	1513739.969	578	526791.150	1515231.234
479	526156.136	1514887.419	529	525673.655	1513794.722	579	526899.635	1515198.831
480	526134.067	1514898.014	530	525756.628	1513759.414	580	526882.384	1515151.368
481	526292.328	1514400.061	531	526522.270	1514878.830	581	527086.588	1515303.756
482	526172.724	1514519.271	532	526562.440	1514932.066	582	527081.917	1515220.253
483	526188.903	1514560.207	533	526610.347	1514926.032	583	526935.082	1515217.889
484	526222.294	1514688.971	534	526628.366	1514857.704	584	526767.765	1515365.581
485	526321.966	1514711.632	535	526602.536	1514844.849	585	527004.602	1515328.222
486	526358.962	1514696.850	536	526529.735	1514767.691	586	526810.820	1515451.335
487	526318.724	1514603.137	537	526366.437	1514790.308	587	526863.863	1515497.175
488	526284.637	1514520.600	538	526387.019	1514966.836	588	527093.096	1515387.703
489	526355.805	1514503.529	539	526429.313	1514952.060	589	527035.449	1515403.348
490	526346.328	1514465.033	540	527558.070	1516284.549	590	526995.961	1514691.306
491	526556.816	1514400.328	541	527564.176	1516441.930	591	526925.302	1514740.116
492	526393.947	1514424.051	542	527747.465	1516421.886	592	526968.889	1514834.386
493	526391.453	1514537.517	543	526782.336	1514440.814	593	526998.642	1514816.832
494	526538.212	1514512.340	544	526752.314	1514403.624	594	527171.216	1515649.780
495	526563.029	1514458.506	545	526726.693	1514291.456	595	527017.369	1515738.759
496	526760.113	1514072.736	546	526600.328	1514357.904	596	527033.974	1515784.119
497	526641.387	1514069.961	547	526817.250	1514558.078	597	527190.109	1515677.669
498	526640.423	1514060.559	548	526641.288	1514485.239	598	527318.808	1515442.792
499	526554.120	1514073.854	549	526517.011	1514519.286	599	527233.706	1515447.288
500	526547.326	1514056.041	550	526553.875	1514635.004	600	527257.205	1515518.152





**តារាងកូអរដោនេស្ថិតក្នុងក្រុមហ៊ុន ហេង រូយ (ខេមបូឌា) ភីអិលអិល**

ប្រព័ន្ធកូអរដោនេ UTM (Universal Transverse Mercator )ZOME 48 N ជាតិកម្ពុជា ឆ្នាំ ១៩៨៤ WGS1984

ស្ថិតក្នុង ក្រុមហ៊ុន ហេង រូយ (ខេមបូឌា) V13010201

No	x	Y	No	x	Y	No	x	Y
601	527308.475	1515501.285	609	527144.852	1515527.547	617	527281.479	1515363.347
602	526970.745	1515759.613	610	527493.129	1515526.031	618	527327.701	1515418.028
603	527070.071	1515695.682	611	527456.166	1515478.319	619	527357.368	1515379.241
604	527154.983	1515559.408	612	527396.919	1515401.844	620	526235.994	1514835.491
605	527120.710	1515452.650	613	527331.338	1515454.749	621	526230.805	1514827.995
606	526972.632	1515503.259	614	527377.833	1515558.203	622	528954.051	1514174.817
607	526870.211	1515527.705	615	527449.986	1515538.069			
608	526896.472	1515646.399	616	527335.255	1515328.013			

**តារាងកូអរដោនេស្ថិតក្នុងក្រុមហ៊ុន ហេង រូយ (ខេមបូឌា) ភីអិលអិល**

ប្រព័ន្ធកូអរដោនេ UTM (Universal Transverse Mercator )ZOME 48 N ជាតិកម្ពុជា ឆ្នាំ ១៩៨៤ WGS1984

ស្ថិតក្នុង ដី ១០% V 13010201

No	x	Y	No	x	Y	No	x	Y
1	529239.449	1514781.640	8	529250.266	1514512.517	15	528640.749	1514867.351
2	529334.360	1514791.689	9	529142.578	1514260.927	16	528615.516	1514877.442
3	529329.823	1514732.507	10	529089.825	1514270.752	17	528818.075	1515348.769
4	529308.639	1514646.186	11	528949.332	1514296.917	18	529194.200	1515117.683
5	529289.816	1514592.972	12	528838.625	1514377.197	19	529168.531	1514961.386
6	529269.152	1514563.732	13	528872.032	1514479.975	20	529168.084	1514953.925
7	529257.552	1514533.745	14	528620.492	1514604.669	21	529159.402	1514809.088





ឧបសម្ព័ន្ធនៃអនុក្រឹត្យលេខ ១៩៩ ចុះថ្ងៃទី ១៧ ខែ ធ្នូ ឆ្នាំ ២០១២ ស្តីពីការកាត់ដីទំហំ ៤៣៣៤.៦១ ហិកតា


នៅស្រុកជ័យសែន និងស្រុកសែប ខេត្តព្រះវិហារ ព័ត៌ម្របព្រៃឈើ និងពិសិសម្បទានសេដ្ឋកិច្ច  
ដើម្បីធ្វើអនុបយោគជាដីឯកជនរបស់រដ្ឋសម្រាប់ធ្វើប្រទានកម្មជាកម្មសិទ្ធិជូនប្រជាពលរដ្ឋ

តារាងនិយាមកាសម្រាប់ស្នើសុំអនុបយោគ

ប្រភេទនៃនីតិ UTM ( Universal Transverse Mercator ) ZONE 48 N ជាតំបន់ប្រកាស WGS1984

ក្រប្រទល់ភូមិ សំរោង V13010203

Points_ID	x	Y	Points_ID	x	Y	Points_ID	x	Y
1	521887.490	1510264.580	51	515919.130	1507453.010	101	514570.080	1506096.870
2	521854.550	1510263.760	52	515860.820	1507487.000	102	514587.870	1506116.850
3	521735.970	1510212.700	53	515773.730	1507409.150	103	514606.720	1506139.120
4	521591.860	1510123.760	54	515613.670	1507184.670	104	514622.130	1506161.390
5	521547.390	1510108.940	55	515529.740	1506997.280	105	514634.120	1506192.220
6	521397.940	1510103.490	56	515377.480	1506765.000	106	514646.120	1506225.630
7	521331.530	1510105.980	57	515356.010	1506661.540	107	514652.110	1506282.160
8	521265.230	1510109.350	58	515366.350	1506441.730	108	514659.820	1506338.690
9	521024.390	1510104.290	59	515359.390	1506440.300	109	514670.950	1506392.650
10	520899.050	1510099.440	60	514817.740	1505731.050	110	514682.090	1506442.330
11	520809.060	1510111.530	61	514737.580	1505694.620	111	514690.650	1506480.020
12	520781.490	1510101.550	62	514719.440	1505689.290	112	514694.940	1506513.420
13	520705.030	1510096.850	63	514537.830	1505555.590	113	514688.940	1506533.120
14	520543.690	1509945.870	64	514428.520	1505412.170	114	514680.380	1506553.680
15	520455.100	1509959.630	65	514355.020	1505395.010	115	514666.670	1506574.230
16	520358.630	1509963.090	66	514113.740	1505104.320	116	514646.970	1506589.650
17	520293.000	1509939.600	67	514084.330	1505090.360	117	514625.560	1506594.790
18	520196.330	1509924.920	68	514031.040	1505101.020	118	514601.660	1506592.890
19	520177.200	1509912.190	69	513985.360	1505110.160	119	514579.310	1506603.350
20	519919.820	1509893.410	70	513922.930	1505133.000	120	514557.040	1506611.060
21	519800.320	1509877.180	71	513865.070	1505164.970	121	514535.620	1506611.060
22	519687.960	1509876.540	72	513845.270	1505196.950	122	514497.080	1506613.630
23	519649.870	1509899.850	73	513846.790	1505228.930	123	514466.250	1506616.200
24	519392.480	1509895.340	74	513828.520	1505280.700	124	514437.120	1506610.210
25	519094.550	1509867.810	75	513816.340	1505340.080	125	514414.860	1506605.070
26	518895.100	1509850.170	76	513810.250	1505410.130	126	514383.160	1506605.070
27	518596.700	1509772.120	77	513808.730	1505489.310	127	514352.330	1506611.920
28	518500.410	1509693.380	78	513810.250	1505547.170	128	514309.500	1506617.060
29	518373.620	1509584.710	79	513820.910	1505629.400	129	514266.680	1506620.480
30	518033.630	1509295.820	80	513840.700	1505700.960	130	514223.850	1506622.200
31	517695.290	1509176.100	81	513862.020	1505771.010	131	514177.600	1506623.050
32	517467.690	1509180.120	82	513886.380	1505827.350	132	514124.500	1506624.770
33	517414.930	1509181.050	83	513919.880	1505871.510	133	514050.830	1506622.200
34	517413.790	1509179.810	84	513962.520	1505917.190	134	513990.020	1506621.340
35	517413.520	1509179.510	85	514000.590	1505946.120	135	513914.650	1506619.630
36	517341.740	1509100.960	86	514038.650	1505967.440	136	513874.390	1506624.770
37	517191.600	1508973.900	87	514085.860	1505996.370	137	513823.420	1506634.430
38	517053.460	1508852.930	88	514136.110	1506013.120	138	513822.620	1506634.510
39	516888.170	1508730.070	89	514178.740	1506034.430	139	513093.200	1506707.050
40	516745.420	1508551.920	90	514227.200	1506049.370	140	512700.260	1506776.140
41	516632.190	1508371.690	91	514269.460	1506057.360	141	512618.220	1506827.960
42	516552.000	1508273.990	92	514337.980	1506069.930	142	512613.900	1506940.230
43	516485.050	1508099.100	93	514377.950	1506073.350	143	512708.900	1507074.090
44	516368.100	1507981.250	94	514423.630	1506069.930	144	512907.530	1507238.170
45	516266.050	1507899.790	95	514440.960	1506063.920	145	513123.430	1507449.760
46	516121.740	1507761.900	96	514449.780	1506061.840	146	513382.520	1507600.660
47	515999.490	1507641.500	97	514457.660	1506060.770	147	513525.010	1507950.660
48	515954.330	1507435.460	98	514483.280	1506057.280	148	513663.190	1508157.920
49	515942.790	1507441.210	99	514513.740	1506061.840	149	513801.370	1508576.740
50	515940.490	1507442.360	100	514542.670	1506072.500	150	513822.960	1508684.230





ព្រំប្រទល់ភូមិ សំរោង V13010203

151	513887.730	1508753.820	201	515101.110	1513957.110	251	512487.060	1518837.590
152	513956.820	1508771.090	202	515083.840	1514082.330	252	512539.320	1518914.440
153	514181.360	1508835.860	203	514764.300	1514332.780	253	512657.670	1519035.870
154	514285.000	1508848.820	204	514479.310	1514501.190	254	512892.840	1519272.570
155	514392.950	1508861.770	205	514306.590	1514686.870	255	513071.910	1519450.100
156	514466.360	1508900.630	206	514215.910	1514799.140	256	513141.080	1519500.830
157	514492.260	1508952.450	207	514125.230	1514876.860	257	513244.830	1519562.310
158	514483.630	1509086.310	208	514034.550	1514898.450	258	513358.570	1519611.490
159	514483.630	1509181.310	209	513697.740	1514777.550	259	513433.120	1519636.850
160	514457.720	1509259.040	210	513447.290	1514755.960	260	513647.530	1519707.560
161	514401.580	1509276.310	211	513218.430	1514838.000	261	513771.270	1519749.060
162	514332.490	1509302.220	212	512431.580	1515343.210	262	513866.560	1519773.650
163	514177.040	1509328.130	213	512001.690	1515750.070	263	513890.390	1519786.720
164	513892.050	1509379.940	214	511418.270	1516533.090	264	513940.340	1519817.460
165	513732.280	1509487.890	215	511234.030	1516694.290	265	514007.970	1519871.250
166	513719.330	1509673.570	216	511104.060	1516774.520	266	514076.370	1519928.890
167	513805.690	1510027.650	217	511015.250	1516853.770	267	514177.820	1520030.340
168	513853.190	1510304.010	218	511005.680	1516915.250	268	514242.370	1520094.900
169	513853.190	1510394.690	219	511007.050	1516961.700	269	514373.540	1520193.270
170	513559.560	1510761.730	220	511030.280	1517021.820	270	514483.180	1520256.800
171	513360.930	1511085.580	221	511049.400	1517060.070	271	514539.540	1520297.790
172	513283.200	1511202.170	222	511093.470	1517147.850	272	514572.330	1520312.130
173	513114.800	1511297.170	223	511132.410	1517217.530	273	514613.320	1520319.310
174	512898.890	1511400.800	224	511176.470	1517276.970	274	514677.870	1520315.210
175	512769.350	1511513.080	225	511222.580	1517315.910	275	514833.630	1520317.260
176	512747.760	1511582.160	226	511308.650	1517358.940	276	514942.240	1520328.530
177	512739.120	1511642.620	227	511403.950	1517426.570	277	515016.020	1520349.020
178	512812.530	1511849.890	228	511424.450	1517434.770	278	515165.630	1520396.160
179	512834.120	1511910.340	229	511472.610	1517438.870	279	515255.800	1520443.290
180	512829.800	1512100.330	230	511677.550	1517438.870	280	515324.740	1520378.760
181	512877.300	1512562.370	231	511924.500	1517445.020	281	515408.940	1520294.560
182	512898.890	1512678.960	232	511977.780	1517472.690	282	515392.750	1520242.740
183	512967.980	1512786.910	233	512044.390	1517506.500	283	515562.030	1520039.910
184	513050.020	1512873.270	234	512126.370	1517550.560	284	515869.890	1519704.720
185	513114.800	1512942.360	235	512183.750	1517593.600	285	516048.420	1519522.550
186	513183.880	1512994.180	236	512249.330	1517664.300	286	516256.090	1519318.520
187	513490.470	1513153.950	237	512298.520	1517744.230	287	516828.100	1518826.660
188	513693.420	1513218.720	238	512302.610	1517829.280	288	516968.370	1518721.000
189	513840.230	1513257.580	239	512297.490	1517869.240	289	517146.900	1518611.700
190	513974.090	1513266.220	240	512237.030	1517992.210	290	517381.900	1518467.790
191	514146.820	1513274.850	241	512205.270	1518052.670	291	517646.040	1518274.690
192	514345.450	1513266.220	242	512178.630	1518123.370	292	517910.190	1518114.380
193	514578.630	1513240.310	243	512164.280	1518167.430	293	518179.800	1518010.540
194	514716.800	1513214.400	244	512165.300	1518210.470	294	518402.040	1517954.070
195	514820.440	1513205.760	245	512176.580	1518246.330	295	518837.430	1517837.480
196	514867.940	1513244.630	246	512200.140	1518302.690	296	519063.320	1517801.050
197	514898.160	1513378.490	247	512222.690	1518355.980	297	519413.080	1517724.540
198	514971.570	1513646.210	248	512311.840	1518548.620	298	519730.060	1517669.890
199	514980.210	1513719.620	249	512350.780	1518622.400	299	520323.930	1517562.810





ចំណោលផែនទី UTM ( Universal Transverse Mercator ) ZONE 48 N ជាតិកម្ពុជា WGS1984

ព្រំប្រទល់ភូមិ សំរោង V13010203

Points_II	x	Y	oints_I	x	Y	Points_II	x	Y
301	521120.010	1517360.200	351	526871.520	1515687.300	401	525572.650	1514585.650
302	521453.380	1517247.250	352	526873.340	1515649.040	402	525587.220	1514551.030
303	521650.120	1517194.430	353	526840.550	1515612.610	403	525625.480	1514516.420
304	521888.760	1517141.600	354	526782.250	1515607.150	404	525656.450	1514472.700
305	522417.050	1517025.010	355	526753.110	1515587.110	405	525678.310	1514438.090
306	522792.320	1516939.390	356	526707.600	1515527.350	406	525678.310	1514410.760
307	523049.180	1516871.990	357	526681.660	1515508.330	407	525669.200	1514370.690
308	523369.800	1516802.760	358	526594.630	1515473.750	408	525658.270	1514341.540
309	523704.990	1516731.720	359	526573.880	1515461.640	409	525636.410	1514303.280
310	523961.850	1516680.710	360	526564.080	1515446.080	410	525615.460	1514263.210
311	524207.770	1516635.170	361	526547.940	1515439.170	411	525576.890	1514235.810
312	524654.090	1516547.730	362	526528.920	1515436.280	412	525541.620	1514211.870
313	524881.800	1516522.220	363	526505.860	1515436.860	413	525491.110	1514183.560
* 314	525084.010	1516507.650	364	526486.840	1515435.130	414	525458.950	1514162.930
315	525380.940	1516454.820	365	526468.400	1515428.790	415	525441.090	1514151.480
316	525586.800	1516429.320	366	526452.830	1515416.690	416	525428.790	1514133.590
317	525772.610	1516422.030	367	526426.320	1515390.170	417	525408.930	1514104.710
318	525929.270	1516476.680	368	526394.040	1515363.080	418	525400.720	1514092.760
319	526034.930	1516534.970	369	526370.990	1515344.060	419	525398.850	1514069.440
320	526246.250	1516691.640	370	526338.130	1515345.210	420	525390.460	1514043.120
321	526302.720	1516742.650	371	526280.490	1515346.940	421	525387.500	1514025.180
322	526442.990	1516866.520	372	526222.080	1515348.480	422	525390.460	1514005.610
323	526542.950	1516949.090	373	526177.000	1515342.330	423	525393.170	1513987.660
324	526510.960	1516890.130	374	526147.280	1515319.790	424	525402.210	1513966.420
325	526493.680	1516838.310	375	526143.180	1515297.240	425	525433.920	1513891.940
326	526480.730	1516786.490	376	526138.580	1515273.310	426	525442.520	1513867.330
327	526441.870	1516751.950	377	526137.690	1515273.930	427	525447.780	1513852.300
328	526411.640	1516708.770	378	526138.060	1515270.600	428	525446.440	1513834.300
329	526402.730	1516665.590	379	526084.770	1515200.920	429	525445.170	1513817.090
330	526402.730	1516612.150	380	526071.450	1515186.580	430	525438.040	1513801.820
331	526417.310	1516566.000	381	525916.950	1515186.800	431	525430.210	1513785.030
332	526458.790	1516544.720	382	525839.220	1515145.510	432	525421.810	1513774.390
333	526527.190	1516502.450	383	525805.220	1515099.360	433	525417.330	1513759.840
334	526587.130	1516455.570	384	525761.500	1515043.500	434	525420.690	1513748.240
335	526643.240	1516408.690	385	525708.060	1515024.070	435	525435.300	1513736.210
336	526657.840	1516384.860	386	525669.200	1514980.350	436	525461.000	1513715.050
337	526664.750	1516324.920	387	525641.870	1514933.590	437	525470.520	1513707.210
338	526659.370	1516290.340	388	525614.550	1514880.760	438	525498.170	1513698.360
339	526630.170	1516239.610	389	525612.730	1514849.790	439	525506.910	1513690.410
340	526594.820	1516198.880	390	525627.300	1514806.070	440	525513.060	1513684.810
341	526576.370	1516156.610	391	525645.520	1514782.390	441	525517.600	1513665.610
342	526570.230	1516122.800	392	525696.530	1514769.640	442	525540.500	1513629.390
343	526570.230	1516089.750	393	525734.780	1514751.420	443	525564.840	1513590.890
344	526584.060	1516052.860	394	525745.710	1514716.810	444	525576.940	1513564.750
345	526627.860	1515986.770	395	525745.710	1514673.090	445	525583.050	1513551.570
346	526690.120	1515883.020	396	525725.670	1514640.300	446	525589.470	1513537.690
347	526726.240	1515826.150	397	525701.990	1514634.830	447	525584.730	1513521.340
348	526766.200	1515784.650	398	525656.450	1514616.610	448	525579.690	1513503.980
349	526809.240	1515766.200	399	525618.190	1514609.330	449	525575.160	1513497.560
350	526844.190	1515732.840	400	525578.120	1514611.150	450	525586.920	1513488.990





ចំណោលផែនទី UTM ( Universal Transverse Mercator ) ZONE 48 N ជាតិទូទៅ ប្រើប្រាស់ WGS1984

ត្រីប្រទល់ភូមិ សំរោង V13010203

x	Y	Points_ID	x	Y	Points_ID
451	526536.360	1512812.960	501	523009.070	1510533.040
452	526151.230	1512075.130	502	522893.870	1510473.190
453	526108.990	1512055.260	503	522720.850	1510421.870
454	526092.790	1512019.630	504	522548.750	1510370.810
455	526063.650	1511980.770	505	522409.800	1510342.060
456	526047.450	1511941.910	506	522337.400	1510256.100
457	525951.920	1511930.570	507	522257.460	1510149.170
458	525917.910	1511916.000	508	522089.120	1510210.500
459	525898.480	1511896.570	509	521944.610	1510251.250
460	525862.050	1511867.420	510	521887.490	1510264.580
461	525837.760	1511828.560			
462	525806.180	1511784.840			
463	525781.890	1511733.830			
464	525767.930	1511684.040			
465	525753.350	1511653.070			
466	525722.380	1511633.030			
467	525702.340	1511614.810			
468	525687.770	1511587.490			
469	525656.800	1511518.260			
470	525636.760	1511481.830			
471	525605.790	1511443.570			
472	525591.220	1511410.780			
473	525558.430	1511361.600			
474	525547.500	1511319.700			
475	525534.750	1511283.260			
476	525522.450	1511245.010			
477	525508.790	1511202.650			
478	525493.760	1511171.230			
479	525465.070	1511143.900			
480	525429.550	1511131.610			
481	525403.590	1511131.610			
482	525378.690	1511052.820			
483	525366.550	1510994.530			
484	525371.400	1510933.800			
485	525364.120	1510875.510			
486	525381.120	1510836.650			
487	525429.700	1510778.350			
488	524965.770	1510780.780			
489	524764.170	1510800.210			
490	524302.680	1510822.070			
491	524164.230	1510843.930			
492	524079.220	1510817.210			
493	523984.490	1510795.350			
494	523848.470	1510790.500			
495	523702.730	1510744.350			
496	523603.150	1510722.490			
497	523578.350	1510719.010			
498	523405.170	1510641.740			
499	523191.890	1510578.330			
500	523077.420	1510554.450			






ចំណាត់ថ្នាក់ UTM (Universal Transverse Mercator) ZONE 48 N ជាតិកម្ពុជា ប្រើប្រាស់ WGS1984

ស្ថិតក្នុង ក្រុមហ៊ុន ហេង ណុង (ខេត្តប៉ៃលិន) V 13010203

Points_ID	x	Y	Points_ID	x	Y	Points_ID	x	Y
1	515519.696	1509562.208	51	515780.607	1509155.113	101	518602.718	1513509.893
2	515518.771	1509561.284	52	515778.452	1509155.548	102	518787.196	1513333.010
3	515518.022	1509560.213	53	515748.438	1509161.604	103	518705.667	1512721.263
4	515517.595	1509559.349	54	515741.713	1509166.694	104	518695.527	1512685.977
5	515503.663	1509525.942	55	515741.919	1509167.231	105	518528.449	1512716.256
6	515503.391	1509525.177	56	515952.641	1509016.820	106	518524.362	1512753.364
7	515494.324	1509494.427	57	515952.323	1509015.307	107	518523.918	1512781.206
8	515494.132	1509493.608	58	518260.268	1513364.247	108	518523.485	1512794.555
9	515494.027	1509492.657	59	521931.628	1512331.935	109	518523.172	1512804.206
10	515492.971	1509470.128	60	521968.217	1512286.954	110	518705.667	1512721.263
11	515490.010	1509444.418	61	521914.216	1512074.682	111	517269.684	1510133.518
12	515410.084	1509782.360	62	521842.059	1512069.067	112	517308.861	1510177.856
13	515414.103	1509796.461	63	521838.165	1512119.108	113	517438.736	1510189.558
14	515416.274	1509804.076	64	521811.998	1512217.571	114	517438.855	1510142.433
15	515541.986	1509810.272	65	521786.274	1512252.788	115	517438.863	1510139.267
16	515558.269	1509811.075	66	521778.416	1512306.150	116	519169.499	1511321.163
17	515568.426	1509811.576	67	519680.997	1512094.475	117	519201.676	1511712.464
18	515586.861	1509812.484	68	519654.615	1511944.602	118	519247.301	1511726.211
19	515596.937	1509812.981	69	519529.611	1511936.656	119	519219.342	1511333.126
20	515596.442	1509812.634	70	519400.083	1512048.369	120	519248.184	1511339.766
21	515595.518	1509811.710	71	519441.823	1512197.368	121	514895.721	1505803.325
22	515594.768	1509810.639	72	519562.908	1512095.160	122	514194.469	1505979.604
23	515594.215	1509809.454	73	519286.290	1512382.054	123	516650.499	1509484.389
24	515593.877	1509808.191	74	519193.985	1511877.794	124	516649.187	1509485.054
25	515593.825	1509807.850	75	519245.693	1512149.337	125	516532.700	1509606.071
26	515589.348	1509773.219	76	519295.226	1512142.296	126	518290.140	1511326.592
27	515567.664	1509605.451	77	519289.668	1512053.817	127	518290.022	1511327.794
28	515567.602	1509604.490	78	519208.053	1512011.290	128	518287.800	1511347.506
29	515567.716	1509603.187	79	520009.398	1511979.707	129	518288.605	1511350.352
30	515568.055	1509601.925	80	519988.537	1512391.207	130	518316.902	1511413.811
31	515568.236	1509601.472	81	519877.049	1512387.030	131	518340.710	1511466.223
32	515952.323	1509015.307	82	519918.434	1512002.973	132	518354.683	1511322.202
33	515941.682	1509012.376	83	519739.227	1512027.720	133	518350.328	1511322.390
34	515932.358	1509020.978	84	519703.750	1512324.414	134	518325.917	1511324.094
35	515932.053	1509021.259	85	519775.109	1512341.278	135	515922.334	1512517.592
36	515931.719	1509021.505	86	519803.373	1512002.554	136	515814.951	1512162.193
37	515913.049	1509035.250	87	522128.550	1511818.729	137	515735.103	1512230.712
38	515896.228	1509047.135	88	522070.472	1511441.116	138	515788.270	1512472.610
39	515885.908	1509056.930	89	521862.713	1511461.070	139	515922.334	1512517.592
40	515884.995	1509057.797	90	521884.264	1511813.215	140	515814.951	1512162.193
41	515883.849	1509058.318	91	517897.949	1510878.558	141	515922.334	1512517.592
42	515870.976	1509064.171	92	517622.382	1511060.185	142	516086.833	1512483.409
43	515870.822	1509064.241	93	517660.386	1511151.782	143	516039.974	1512364.714
44	515870.666	1509064.304	94	517996.606	1510993.974	144	515921.526	1512068.475
45	515840.474	1509076.426	95	518631.381	1513323.746	145	515816.268	1512129.679
46	515820.223	1509108.673	96	518621.970	1513374.129	146	515814.951	1512162.193
47	515815.044	1509120.940	97	518619.093	1513400.007	147	516039.974	1512364.714
48	515814.450	1509122.348	98	518619.071	1513400.208	148	516086.833	1512483.409
49	515813.351	1509123.411	99	518619.043	1513400.408	149	516239.159	1512549.866
50	515782.185	1509153.584	100	518613.373	1513441.336	150	516219.887	1512238.196





**តារាងទិន្នន័យកាតាសត្រាប្រទេសកម្ពុជាស្តីពីស្ថានីយ៍អនុបយោគ**

បណ្តោយឆេន UTM ( Universal Transverse Mercator ) ZONE 48 N ជាតិកម្ពុជាប្រើប្រាស់ WGS1984

ស្ថិតក្នុង ក្រុមហ៊ុន ហេង ណុង (ខេមបូឌា) V 13010203

Points_II	x	Y	oints_I	x	Y	Points_II	x	Y
151	516039.974	1512364.714	201	516008.779	1510108.360	251	516941.767	1512160.575
152	516239.159	1512549.858	202	516330.772	1509846.296	252	517141.013	1512080.082
153	516239.540	1512633.356	203	516331.672	1509845.563	253	517210.819	1511831.184
154	516362.309	1512753.757	204	516334.196	1509843.509	254	517292.599	1511628.411
155	516455.926	1512801.038	205	516326.038	1509840.479	255	517283.280	1511820.836
156	516618.024	1512629.059	206	515909.097	1510095.277	256	517444.370	1512044.672
157	516239.159	1512549.858	207	515774.070	1510154.245	257	517680.026	1512017.292
158	516618.024	1512629.059	208	515767.174	1510157.257	258	517773.628	1511609.048
159	516455.926	1512801.038	209	515768.420	1510160.918	259	516948.071	1512278.471
160	516578.913	1512917.128	210	515769.923	1510165.200	260	516947.150	1512699.938
161	516765.365	1512708.558	211	515770.059	1510165.587	261	516935.288	1512815.942
162	516618.024	1512629.059	212	515770.141	1510165.821	262	517208.485	1512750.981
163	515584.516	1512325.842	213	515941.331	1510213.470	263	517305.759	1512662.239
164	515662.793	1512171.944	214	515953.563	1510193.374	264	517055.400	1512194.047
165	515200.378	1509016.693	215	515953.613	1510193.291	265	517305.759	1512662.239
166	515070.573	1509054.662	216	515953.666	1510193.210	266	517388.309	1512600.141
167	515082.963	1509138.167	217	516007.253	1510110.078	267	517171.043	1512130.090
168	515163.312	1509151.926	218	516007.899	1510109.077	268	517388.309	1512600.141
169	515255.879	1509170.228	219	516008.779	1510108.360	269	517631.345	1512524.769
170	514651.224	1511454.499	220	515371.894	1510876.331	270	517497.772	1512072.798
171	514608.182	1511456.023	221	515376.707	1510876.104	271	517338.866	1512146.347
172	514704.732	1511879.314	222	515473.126	1510880.962	272	517908.026	1512433.164
173	514633.351	1511895.200	223	515714.402	1510048.847	273	517809.616	1512120.563
174	514566.213	1511473.805	224	515673.047	1509931.302	274	517729.381	1512113.099
175	514558.091	1511883.546	225	515658.498	1509836.486	275	517582.959	1512113.885
176	514528.682	1511484.401	226	515635.779	1509830.514	276	517631.345	1512524.769
177	514490.083	1511861.721	227	515622.250	1509826.958	277	517908.026	1512433.164
178	514497.100	1511492.125	228	515607.354	1509827.868	278	517761.557	1512026.416
179	514459.592	1511852.746	229	515601.515	1509828.224	279	517703.242	1512067.296
180	514414.478	1511494.623	230	515567.688	1509826.557	280	517839.457	1512129.320
181	514345.146	1511517.367	231	515541.248	1509825.254	281	517877.716	1512160.865
182	514427.156	1511841.337	232	515405.199	1509818.549	282	515376.330	1510883.594
183	514269.528	1511565.987	233	515274.901	1509804.674	283	515276.890	1511163.334
184	514176.970	1511744.764	234	515242.173	1509803.667	284	516261.179	1512091.355
185	514262.862	1511893.337	235	515220.376	1509802.847	285	516495.927	1512129.656
186	515731.138	1510097.982	236	515208.229	1509799.403	286	516421.468	1511532.741
187	515795.530	1510283.466	237	515204.787	1509806.223	287	516492.804	1511592.949
188	515754.244	1510165.820	238	515171.872	1509871.444	288	516592.861	1511552.535
189	515731.231	1510098.256	239	515165.785	1509925.963	289	516114.340	1511540.182
190	515770.141	1510165.821	240	515223.497	1509993.900	290	516220.534	1512066.446
191	515813.103	1510288.239	241	518072.513	1512734.532	291	516081.131	1511555.313
192	515884.754	1510373.855	242	517781.203	1512716.085	292	516168.620	1512077.695
193	515888.779	1510378.665	243	518072.513	1512734.532	293	516078.524	1511574.554
194	515901.191	1510340.506	244	517844.466	1513030.322	294	515941.532	1511712.047
195	515933.609	1510237.128	245	517919.576	1513095.844	295	516052.615	1511852.457
196	515935.410	1510231.386	246	518083.187	1512936.813	296	515881.346	1511630.728
197	515940.432	1510215.371	247	518081.301	1512849.333	297	515992.369	1511518.320
198	515940.706	1510214.498	248	517172.923	1511901.939	298	515853.787	1511763.667
199	515941.182	1510213.716	249	516975.516	1511979.778	299	515752.824	1512074.677
200	515941.331	1510213.470	250	516919.664	1512058.815	300	515831.979	1512694.210






តារាងកូអរដោនេសម្រាប់ស្ថានីយ៍ស្រោចទឹក

ប្រព័ន្ធកូអរដោនេ UTM (Universal Transverse Mercator) 48 N ជាន់មុខប្រព័ន្ធវិស័យ WGS1984

ស្ថិតក្នុង ក្រុមហ៊ុន ហេង ណុង (ខេមបូឌា) V 13010203

Points_ID	x	Y	Points_ID	x	Y	Points_ID	x	Y
301	515864.178	1511945.351	351	521633.990	1511130.471	401	515470.512	1510895.849
302	515782.513	1511617.948	352	521336.661	1511250.731	402	515375.953	1510891.084
303	515832.908	1511615.545	353	521680.692	1511219.826	403	515763.489	1510929.285
304	521250.480	1512706.173	354	521718.645	1512009.601	404	515763.415	1510921.629
305	521351.367	1512844.717	355	521727.358	1511934.737	405	515694.119	1510936.557
306	521434.027	1512792.474	356	521430.540	1511899.103	406	515694.142	1510934.242
307	521564.770	1512786.610	357	521703.941	1511874.223	407	515566.999	1510925.413
308	521322.029	1512619.526	358	521428.640	1511842.367	408	515566.443	1510925.243
309	521716.403	1512625.933	359	521379.338	1511962.873	409	515529.705	1511062.688
310	521697.196	1512706.871	360	521120.147	1512069.274	410	515530.774	1511062.609
311	521726.430	1512923.546	361	520828.800	1511953.803	411	515819.036	1511041.253
312	521896.166	1512840.854	362	520926.487	1512179.933	412	515830.272	1511040.421
313	521698.246	1512484.027	363	520996.919	1512139.180	413	515814.662	1511028.445
314	521715.206	1512374.886	364	521109.511	1512251.080	414	515764.074	1510989.632
315	521678.440	1512373.528	365	521125.818	1512277.635	415	517099.232	1510648.214
316	521561.375	1512444.654	366	521208.963	1512294.955	416	517148.854	1510817.124
317	521503.907	1512501.119	367	521255.048	1512274.090	417	517141.102	1510621.810
318	521508.151	1512600.325	368	521357.713	1512223.743	418	517259.390	1510164.698
319	522420.234	1512293.420	369	521678.733	1512019.411	419	517141.102	1510621.810
320	522202.331	1512295.557	370	521462.271	1511975.548	420	517448.519	1510684.718
321	522326.583	1512676.655	371	521439.626	1512293.152	421	517465.419	1510641.488
322	522543.091	1512533.401	372	521559.620	1512342.354	422	517304.652	1510571.045
323	522544.759	1512479.212	373	521621.647	1512266.649	423	517282.260	1510415.316
324	522478.770	1512381.502	374	521506.209	1512199.756	424	517254.807	1510390.967
325	522421.313	1512422.593	375	520724.881	1511675.359	425	517166.740	1510445.100
326	522440.758	1512446.830	376	520603.302	1511709.547	426	515498.251	1512276.688
327	522390.609	1512540.570	377	520570.036	1511794.677	427	521360.544	1510606.990
328	522362.252	1512569.631	378	520627.237	1511801.579	428	521138.083	1510612.008
329	522231.991	1512388.812	379	520665.642	1511920.054	429	521037.195	1510462.074
330	522105.837	1512464.129	380	520787.061	1511949.457	430	520977.025	1510512.456
331	521871.787	1512509.608	381	520898.817	1512434.274	431	520977.591	1510615.640
332	521876.000	1512773.154	382	520798.353	1512437.180	432	521126.269	1510746.424
333	522000.607	1512734.772	383	520770.818	1512659.781	433	521127.766	1510745.436
334	522326.583	1512676.655	384	521149.674	1512598.374	434	521129.690	1510744.501
335	522283.906	1512633.266	385	521070.721	1512479.533	435	521183.997	1510722.759
336	521991.602	1512770.486	386	516924.722	1509248.222	436	521184.442	1510722.589
337	522077.531	1512818.113	387	515858.731	1511050.958	437	521186.968	1510721.912
338	522304.768	1512770.198	388	515851.001	1511053.926	438	521187.286	1510721.859
339	522293.343	1512725.509	389	515539.973	1511076.968	439	521238.662	1510713.938
340	522286.772	1512695.643	390	515557.773	1511083.171	440	522148.977	1510681.520
341	522326.583	1512676.655	391	515697.337	1510611.486	441	522117.709	1510698.083
342	522361.752	1513028.702	392	515439.849	1511166.596	442	522128.478	1510623.221
343	522252.704	1513083.353	393	515276.508	1511157.007	443	522384.217	1510528.660
344	522460.234	1513315.665	394	515277.385	1511155.851	444	518201.385	1509814.646
345	522511.110	1513129.470	395	515439.849	1511166.596	445	518259.125	1509831.607
346	522158.831	1513479.085	396	515375.953	1510891.084	446	516526.436	1509612.579
347	522341.763	1513262.700	397	515373.853	1510890.884	447	516525.965	1509613.069
348	522694.058	1513524.334	398	515461.650	1511080.404	448	516525.737	1509613.305
349	522546.786	1513264.645	399	515463.011	1511075.024	449	516525.490	1509613.520
350	521687.472	1511128.372	400	515526.641	1511062.915	450	516483.244	1509650.853






តារាងទិន្នន័យសម្រាប់ស្ថានីយ៍ស្រួចស្រាវ

ចំណោលផែនទី UTM ( Universal Transverse Mercator ) ZONE 48 N ជាតិទូទៅប្រើប្រាស់ WGS1984

ស្ថិតក្នុង ក្រុមហ៊ុន ហេង ណាង (ខេមបូឌា) V 13010203

Points_ID	x	Y	oints_ID	x	Y	Points_ID	x	Y
451	516579.736	1509748.271	501	514453.065	1510746.266	551	517529.056	1512787.870
452	516584.677	1509753.284	502	515187.045	1510190.512	552	517529.331	1512787.761
453	516579.987	1509758.533	503	516669.430	1509458.048	553	517547.398	1512780.896
454	516561.741	1509778.948	504	516669.094	1509459.197	554	517547.736	1512780.774
455	516564.014	1509783.740	505	516668.417	1509460.184	555	517548.362	1512780.584
456	516608.133	1509774.526	506	516653.602	1509481.785	556	517548.898	1512780.456
457	516608.463	1509774.457	507	516652.517	1509483.366	557	517571.302	1512775.759
458	516608.800	1509774.418	508	516650.808	1509484.233	558	517571.403	1512775.738
459	516664.292	1509767.983	509	516650.499	1509484.389	559	517572.048	1512775.632
460	516664.662	1509767.941	510	515707.686	1510590.630	560	517572.700	1512775.567
461	516665.035	1509767.935	511	515709.876	1510586.215	561	517572.828	1512775.560
462	516720.588	1509767.040	512	515839.329	1510548.458	562	517593.425	1512774.476
463	516724.486	1509766.977	513	515839.253	1510531.463	563	517593.950	1512774.462
464	516726.772	1509770.209	514	515839.236	1510527.618	564	517594.604	1512774.483
465	516735.235	1509782.175	515	515854.636	1510519.294	565	517595.256	1512774.548
466	516801.669	1509790.692	516	515887.109	1510476.507	566	517595.901	1512774.654
467	516801.818	1509790.711	517	515884.315	1510396.704	567	517596.099	1512774.696
468	516801.965	1509790.736	518	515799.851	1510295.777	568	517614.166	1512778.670
469	517068.283	1509835.778	519	517840.825	1512183.511	569	517614.606	1512778.777
470	519936.173	1511145.561	520	517865.858	1512264.593	570	517615.232	1512778.968
471	519993.561	1511120.229	521	518144.573	1512051.119	571	517615.844	1512779.198
472	514320.628	1511858.421	522	518744.009	1512484.069	572	515712.302	1510615.073
473	518351.775	1513432.787	523	518586.424	1512460.162	573	515709.380	1510910.253
474	515439.354	1512578.018	524	518581.263	1512473.716	574	515709.304	1510917.942
475	515381.625	1512365.536	525	518560.635	1512529.849	575	515770.597	1510904.738
476	515115.722	1512533.481	526	518548.743	1512598.709	576	516169.198	1508905.191
477	515131.652	1512663.990	527	518537.247	1512661.366	577	516159.344	1508917.011
478	515439.354	1512578.018	528	518529.869	1512703.359	578	516158.816	1508917.645
479	519049.229	1511292.298	529	518528.449	1512716.256	579	516158.152	1508918.154
480	519121.615	1511309.671	530	518695.527	1512685.977	580	516140.406	1508931.746
481	519139.068	1511703.571	531	518754.814	1512647.643	581	516140.261	1508931.857
482	515002.395	1507453.042	532	518744.009	1512484.069	582	516140.110	1508931.961
483	515029.201	1507487.989	533	518474.956	1511785.697	583	516126.045	1508941.685
484	515258.162	1507475.293	534	518504.438	1511831.571	584	516125.851	1508941.818
485	516347.357	1509300.073	535	518515.503	1511844.384	585	516125.651	1508941.939
486	516346.556	1509300.574	536	518338.163	1511527.246	586	516104.426	1508954.726
487	514968.200	1510679.204	537	518327.178	1511505.714	587	516103.757	1508955.129
488	514755.764	1510744.776	538	518011.161	1511845.878	588	516102.947	1508955.394
489	514656.560	1510807.647	539	518156.288	1511998.928	589	516087.220	1508960.537
490	515085.216	1510815.674	540	518187.090	1512025.049	590	516086.956	1508960.623
491	515026.303	1510817.257	541	518437.836	1511770.619	591	516086.686	1508960.690
492	514668.831	1510911.390	542	518433.204	1511757.472	592	516070.186	1508964.763
493	514685.330	1510994.564	543	518419.429	1511717.981	593	516051.826	1508971.979
494	514723.452	1511089.253	544	518400.436	1511666.661	594	516050.946	1508972.325
495	514810.014	1511197.682	545	518387.461	1511629.603	595	516050.008	1508972.441
496	514736.094	1511301.818	546	517493.396	1512805.891	596	516032.174	1508974.657
497	514761.896	1511380.353	547	517512.403	1512798.289	597	515980.587	1508992.312
498	514353.920	1510701.975	548	517527.514	1512788.673	598	515970.348	1509000.456
499	514239.243	1510779.437	549	517527.883	1512788.449	599	515969.304	1509001.287
500	514313.445	1510950.896	550	517528.460	1512788.140	600	515968.037	1509001.706






**កាកបាទក្រហមកម្ពុជាសម្រាប់ស្ត្រីសុំអនុបយោគ**

បណ្តោយផែនទី UTM ( Universal Transverse Mercator ) ZONE 48 N ជាតិទូទៅប្រើប្រាស់ WGS1984

ស្ថិតក្នុង ក្រុមហ៊ុន ហេង ណាប់ (ខេមបូឌា) V 13010203

Points_ID	x	Y	oints_ID	x	Y	Points_ID	x	Y
601	515952.038	1509007.005	651	519733.526	1511417.291	701	515634.884	1509814.135
602	515950.719	1509007.689	652	519734.339	1511417.624	702	515634.978	1509814.411
603	515952.323	1509015.307	653	519847.238	1511463.906	703	515635.112	1509814.829
604	515952.641	1509016.820	654	519868.634	1511465.394	704	515643.713	1509817.090
605	516039.218	1509357.595	655	519904.590	1511458.594	705	515671.832	1509824.481
606	516345.212	1509300.940	656	519904.962	1511458.523	706	515687.662	1509927.643
607	516183.855	1508943.405	657	519905.337	1511458.472	707	515725.980	1510036.560
608	516172.275	1508913.213	658	519938.972	1511453.852	708	515730.472	1510026.727
609	515612.578	1509329.580	659	519939.953	1511453.718	709	515852.739	1509759.043
610	515394.270	1509343.947	660	519940.942	1511453.713	710	517435.407	1509982.550
611	515403.980	1509355.051	661	515730.472	1510026.727	711	517436.716	1510019.148
612	515416.242	1509368.119	662	515725.980	1510036.560	712	517242.147	1510071.789
613	515458.849	1509391.122	663	515728.577	1510043.939	713	517439.004	1510083.121
614	515459.050	1509391.235	664	515729.632	1510047.038	714	517436.856	1510023.059
615	515488.998	1509408.616	665	515729.967	1510048.022	715	517436.761	1510020.390
616	515490.054	1509409.357	666	515730.277	1510048.931	716	519935.482	1513047.534
617	515490.979	1509410.282	667	515738.967	1510051.183	717	519753.930	1513036.337
618	515491.728	1509411.352	668	515909.097	1510095.277	718	520000.505	1513287.791
619	515492.091	1509412.066	669	515498.726	1509427.052	719	519325.065	1513033.031
620	515498.726	1509427.052	670	515504.188	1509439.390	720	518987.977	1513070.165
621	515650.392	1509393.856	671	515504.378	1509439.861	721	519025.652	1513158.445
622	519363.333	1510121.598	672	515504.716	1509441.124	722	519361.585	1513219.739
623	519649.875	1509899.851	673	515504.781	1509441.568	723	519208.707	1513036.485
624	515003.599	1512128.538	674	515507.901	1509468.665	724	521115.105	1513092.032
625	515115.183	1512156.692	675	515507.942	1509469.172	725	520979.790	1513138.041
626	514724.317	1511474.557	676	515508.968	1509491.051	726	520981.663	1513229.392
627	514659.213	1511479.165	677	515517.664	1509520.544	727	521029.126	1513239.162
628	514789.294	1511886.550	678	515530.255	1509550.736	728	521075.719	1513256.673
629	514958.117	1511860.768	679	515547.745	1509558.074	729	521126.767	1513245.876
630	515001.055	1512038.625	680	515548.594	1509558.495	730	520904.132	1513225.902
631	515040.750	1512025.708	681	515549.665	1509559.245	731	520861.480	1513284.592
632	515101.486	1511905.419	682	515549.882	1509559.434	732	520857.866	1513341.987
633	515482.670	1512107.693	683	515583.931	1509590.310	733	520802.171	1513349.242
634	515544.795	1512018.703	684	515584.638	1509591.045	734	520758.773	1513394.329
635	515628.693	1512050.825	685	515585.388	1509592.115	735	520743.834	1513414.556
636	515684.060	1512051.632	686	515585.941	1509593.300	736	520914.818	1513521.636
637	515735.418	1512067.035	687	515586.279	1509594.563	737	521047.165	1513264.392
638	515764.994	1511616.942	688	515586.393	1509595.866	738	522450.589	1513340.429
639	517865.858	1512264.593	689	515586.279	1509597.168	739	522429.909	1513371.488
640	517878.148	1512320.229	690	515585.941	1509598.431	740	522466.918	1513437.062
641	517878.148	1512320.229	691	515585.759	1509598.883	741	521228.971	1511357.808
642	517908.026	1512433.164	692	515582.808	1509605.597	742	516764.383	1509859.705
643	518114.518	1512352.242	693	515604.224	1509771.296	743	516803.182	1509806.155
644	518182.096	1512365.339	694	515608.119	1509801.426	744	516799.612	1509805.551
645	518365.232	1512283.960	695	515618.555	1509805.279	745	516730.060	1509796.634
646	518292.756	1511433.192	696	515630.434	1509809.665	746	516726.793	1509796.215
647	518289.545	1511426.123	697	515631.586	1509810.205	747	516716.811	1509782.109
648	519708.333	1510975.076	698	515632.657	1509810.955	748	516726.147	1509795.302
649	519719.888	1511036.073	699	515633.581	1509811.880	749	516724.891	1509793.526
650	519732.681	1511417.055	700	515634.331	1509812.950	750	516723.992	1509792.256





តារាងទិន្នន័យការសម្រាប់ស្តើស្តំអនុបយោគ

ប្រព័ន្ធគោលកូអរដោនេ UTM ( Universal Transverse Mercator ) ៤០៤៤ 48 N ជាន់អុបស្ត្រាឡូហ្វិក WGS1984

ស្ថិតក្នុង ក្រុមហ៊ុន ហេង ណាប់ (ខេមបូឌា) V 13010203

Points_ID	x	Y	oints_ID	x	Y	Points_ID	x	Y
751	515568.647	1509600.538	801	515513.996	1509161.309	851	516859.541	1512054.463
752	515569.853	1509597.793	802	515544.055	1509136.014	852	516848.639	1511855.390
753	515540.758	1509571.409	803	515545.130	1509135.261	853	516605.502	1510033.667
754	515521.615	1509563.379	804	519278.768	1511729.330	854	519109.742	1511879.502
755	515520.766	1509562.958	805	522098.796	1510221.358	855	519236.306	1512414.753
756	515392.774	1509365.024	806	521944.616	1510251.253	856	516543.921	1509776.377
757	515379.154	1509349.446	807	521964.426	1510357.218	857	516547.239	1509772.665
758	515378.354	1509348.317	808	520206.806	1511476.087	858	516564.111	1509753.785
759	515377.801	1509347.132	809	520163.532	1511894.064	859	516017.377	1509701.745
760	515377.463	1509345.869	810	520226.182	1511889.077	860	516282.094	1509756.762
761	515377.414	1509345.555	811	521001.146	1512666.490	861	516279.912	1509786.952
762	515548.323	1509134.277	812	521125.223	1512747.322	862	516390.976	1509795.979
763	515586.610	1509131.424	813	521168.061	1512728.888	863	516512.986	1509701.905
764	515587.808	1509131.431	814	521166.804	1512677.683	864	516508.191	1509697.038
765	515589.674	1509131.591	815	521141.542	1512626.015	865	519872.196	1511495.249
766	515588.713	1509123.981	816	521001.453	1512822.537	866	519870.409	1511495.587
767	515583.768	1509035.387	817	520924.384	1513053.172	867	519868.551	1511495.458
768	515323.198	1509088.650	818	521015.492	1512980.917	868	519868.482	1511495.455
769	515291.140	1509350.735	819	521108.401	1512822.733	869	519942.074	1511483.708
770	515377.349	1509345.061	820	520844.766	1513225.633	870	519909.793	1511488.142
771	515374.568	1509324.127	821	520426.929	1513366.752	871	519908.493	1511488.387
772	515374.503	1509323.139	822	520580.155	1513505.002	872	519932.912	1511878.014
773	515374.617	1509321.837	823	520696.966	1513473.022	873	515909.097	1510095.277
774	515374.955	1509320.574	824	520740.745	1512809.058	874	516181.287	1509775.500
775	515375.258	1509319.860	825	520670.095	1512581.844	875	516259.022	1509815.583
776	515382.838	1509304.271	826	520507.408	1512503.638	876	516219.023	1509789.237
777	515383.088	1509303.800	827	520371.016	1512542.018	877	517089.910	1510016.283
778	515383.838	1509302.730	828	520510.475	1512868.707	878	517064.613	1510002.000
779	515384.001	1509302.542	829	520637.986	1512845.362	879	517013.903	1509991.911
780	515412.463	1509270.819	830	521718.375	1511813.188	880	516791.897	1509947.744
781	515412.724	1509270.542	831	521709.970	1511646.186	881	516962.125	1510112.084
782	515420.299	1509262.915	832	521186.233	1511651.950	882	517039.975	1510138.123
783	515420.799	1509262.456	833	521274.685	1511795.682	883	517182.708	1510171.726
784	515421.870	1509261.706	834	521475.950	1511778.925	884	517153.516	1510159.873
785	515422.773	1509261.262	835	521636.469	1511341.110	885	516957.866	1510677.429
786	515445.382	1509251.986	836	521670.216	1511464.559	886	517015.198	1510654.574
787	515446.002	1509251.763	837	521433.192	1512358.397	887	515478.678	1508634.612
788	515478.634	1509241.614	838	521518.122	1512441.190	888	515728.013	1509085.571
789	515484.724	1509236.495	839	521179.649	1512573.404	889	515940.178	1508957.633
790	515481.916	1509214.905	840	521342.102	1512537.372	890	515892.780	1508822.793
791	515481.883	1509214.595	841	521002.457	1512245.907	891	514467.616	1512205.319
792	515479.197	1509184.070	842	521147.354	1512525.270	892	514593.925	1512395.166
793	515479.168	1509183.412	843	521309.964	1512430.071	893	514694.727	1512365.694
794	515479.282	1509182.110	844	520737.921	1511937.557	894	518865.890	1511720.404
795	515479.620	1509180.847	845	520731.336	1511935.962	895	518859.699	1512359.072
796	515480.173	1509179.662	846	520783.565	1512130.826	896	519043.148	1511701.178
797	515480.923	1509178.591	847	520941.710	1512346.055	897	518953.276	1511709.850
798	515481.847	1509177.667	848	520988.487	1512270.336	898	518976.128	1512409.033
799	515482.918	1509176.917	849	516720.728	1511824.895	899	516683.416	1509399.728
800	515483.304	1509176.709	850	516699.043	1512083.999	900	516683.882	1509400.894





តារាងទិន្នន័យសម្រាប់ស្ថិតក្នុងក្រុមហ៊ុន ហេង ណាង (ខេមបូឌា) ភីអិលស៊ី

ប្រព័ន្ធនិយាមកាសសម្រាប់ស្ថិតក្នុងក្រុមហ៊ុន ហេង ណាង (ខេមបូឌា) ភីអិលស៊ី ប្រើប្រាស់ប្រព័ន្ធនិយាមកាស UTM ( Universal Transverse Mercator ) ZONE 48 N ជាតំបន់ប្រព័ន្ធនិយាមកាស WGS1984

ស្ថិតក្នុង ក្រុមហ៊ុន ហេង ណាង (ខេមបូឌា) V 13010203

Points_ID	x	Y	Points_ID	x	Y	Points_ID	x	Y
901	516684.434	1509401.579	951	517433.202	1509809.686	1001	519351.185	1513537.685
902	516684.773	1509402.842	952	517433.134	1509811.094	1002	519406.790	1513213.247
903	516684.887	1509404.144	953	517438.557	1509698.118	1003	519434.950	1513152.553
904	516684.773	1509405.446	954	517443.225	1509600.855	1004	519409.428	1513154.967
905	516684.585	1509406.250	955	517438.349	1509702.441	1005	519412.424	1513198.653
906	516671.166	1509452.115	956	517444.685	1509522.770	1006	519411.010	1513209.490
907	516669.591	1509457.500	957	517444.709	1509521.495	1007	519808.658	1513308.216
908	519562.902	1511369.677	958	517433.868	1509272.855	1008	519776.711	1513226.353
909	519708.980	1511410.441	959	517150.586	1509347.460	1009	519613.350	1513328.750
910	519801.705	1510917.749	960	517189.147	1509422.356	1010	520297.094	1513320.534
911	519782.864	1510949.143	961	517445.855	1509460.231	1011	520230.669	1513359.743
912	519967.228	1511453.589	962	517445.892	1509458.254	1012	520359.887	1513502.729
913	516208.779	1510995.976	963	517447.354	1509380.108	1013	517101.569	1509384.697
914	516200.362	1510989.451	964	517437.944	1509284.732	1014	517155.474	1509449.409
915	516014.679	1511464.697	965	519958.659	1511483.629	1015	516495.164	1511966.974
916	516123.235	1511495.397	966	519977.991	1511898.397	1016	516515.535	1511887.940
917	516189.552	1510980.265	967	520108.041	1511482.810	1017	516303.014	1511867.287
918	516152.628	1510986.192	968	520061.898	1511483.142	1018	516715.295	1509782.127
919	516040.621	1510994.934	969	520058.504	1511483.157	1019	516711.011	1509782.196
920	516039.648	1510995.010	970	520077.697	1511898.031	1020	516665.649	1509782.927
921	515985.590	1510994.221	971	520127.119	1511896.963	1021	522272.561	1510458.007
922	515869.911	1511045.958	972	516461.369	1509649.525	1022	522057.478	1510561.229
923	515621.795	1511105.477	973	516515.385	1509602.430	1023	522085.387	1510552.295
924	515526.511	1511119.797	974	516640.141	1509472.822	1024	522103.542	1510569.120
925	515480.621	1511097.160	975	516345.970	1509300.940	1025	522377.872	1510486.076
926	515473.743	1511093.767	976	516120.237	1509511.147	1026	521461.041	1510740.379
927	515451.327	1511182.388	977	516472.174	1509660.490	1027	521461.499	1510740.444
928	515440.846	1511181.695	978	518534.794	1511313.580	1028	521599.793	1510762.233
929	519719.888	1511036.073	979	519080.868	1511878.928	1029	521605.823	1510604.205
930	519392.482	1511068.070	980	519052.645	1511877.138	1030	521602.812	1510762.705
931	519395.767	1511102.460	981	519092.246	1512416.012	1031	522107.099	1510711.124
932	519427.332	1511350.133	982	519096.226	1512470.168	1032	522075.403	1510722.046
933	519545.747	1511365.057	983	519171.063	1512462.923	1033	521728.023	1510782.313
934	519546.841	1511365.195	984	514348.530	1511855.340	1034	521761.659	1510787.581
935	519547.903	1511365.491	985	514104.635	1512126.711	1035	521762.089	1510787.655
936	521238.662	1510713.938	986	514298.995	1512263.620	1036	521894.925	1510812.437
937	521240.948	1510713.763	987	514317.059	1512255.888	1037	522113.996	1510740.547
938	521242.649	1510713.859	988	514457.545	1512197.862	1038	521921.033	1510817.507
939	521328.597	1510723.672	989	514547.556	1512160.684	1039	521944.281	1510822.021
940	521349.524	1510726.312	990	514537.220	1511884.419	1040	522025.240	1510838.929
941	517071.089	1509836.252	991	514905.073	1511884.599	1041	522112.005	1510832.380
942	517072.877	1509838.499	992	514903.819	1511880.975	1042	522154.202	1510814.873
943	517110.392	1509885.662	993	514626.427	1511900.283	1043	522149.860	1510805.986
944	517197.276	1509993.393	994	514729.502	1512254.236	1044	518656.906	1511306.003
945	517201.721	1509993.815	995	515028.849	1512223.662	1045	518798.525	1511295.076
946	517433.660	1509967.647	996	514973.896	1512067.031	1046	518735.804	1511299.915
947	517434.501	1509967.600	997	515138.056	1512060.490	1047	518793.129	1511695.468
948	517434.873	1509967.633	998	515259.000	1512356.948	1048	520251.613	1512425.692
949	517430.923	1509857.166	999	515409.437	1512329.278	1049	520170.248	1512483.359
950	517433.048	1509812.888	1000	519313.229	1513245.139	1050	520138.049	1512590.167






**តារាងទិន្នន័យកាតាសត្រាប្រាប់ស្តីស្តីអនុបយោគ**

ចំណោលផែនទី UTM ( Universal Transverse Mercator ) ZONE 48 N ជាតិអន្តរជាតិ WGS1984

ស្ថិតក្នុង ក្រុមហ៊ុន ហេង ណុង (ខេមបូឌា) V 13010203

Points_ID	x	Y	oints_ID	x	Y	Points_ID	x	Y
1051	520233.208	1512592.784	1101	519422.786	1511379.795	1151	518451.326	1511956.113
1052	520537.437	1512132.844	1102	519422.084	1511379.706	1152	518529.903	1511907.946
1053	520437.139	1512199.674	1103	519421.395	1511379.548	1153	518530.419	1511907.553
1054	520480.641	1512299.242	1104	519421.351	1511379.541	1154	518530.208	1511907.308
1055	520678.700	1512229.613	1105	521664.639	1510926.094	1155	518526.757	1511903.313
1056	520792.768	1511707.595	1106	521588.140	1510932.983	1156	518504.806	1511877.895
1057	520812.121	1511850.275	1107	521598.611	1510792.413	1157	518481.040	1511850.377
1058	520769.314	1511871.223	1108	521595.138	1510791.869	1158	518480.347	1511849.575
1059	520770.639	1511877.065	1109	521457.057	1510770.114	1159	518479.774	1511848.683
1060	520806.435	1511928.902	1110	521218.547	1511142.807	1160	518567.422	1511950.398
1061	520894.044	1511909.729	1111	521323.231	1511142.671	1161	518530.419	1511907.553
1062	518374.636	1511601.813	1112	521624.638	1511130.838	1162	518529.903	1511907.946
1063	518349.927	1511550.305	1113	521627.317	1511119.520	1163	518230.053	1512135.893
1064	518338.163	1511527.246	1114	520760.947	1511155.459	1164	518331.215	1512246.699
1065	518459.761	1511742.520	1115	520616.593	1510898.691	1165	518641.972	1512082.747
1066	518461.515	1511747.547	1116	520789.475	1511135.716	1166	518637.154	1512063.864
1067	518470.217	1511772.247	1117	516496.716	1508172.907	1167	518627.312	1512040.187
1068	518575.632	1511729.486	1118	516497.053	1508172.413	1168	518627.234	1512040.001
1069	518692.342	1511694.180	1119	516472.174	1508107.423	1169	518625.328	1512035.416
1070	518533.787	1511415.374	1120	516265.712	1508442.252	1170	518608.276	1512008.586
1071	518444.981	1511443.733	1121	516334.597	1508457.778	1171	518567.422	1511950.398
1072	518348.295	1511481.091	1122	516468.021	1508223.329	1172	518539.861	1512499.407
1073	518376.896	1511537.164	1123	516456.042	1508091.167	1173	518346.333	1512402.281
1074	518401.780	1511589.039	1124	516358.066	1507992.434	1174	518281.904	1512526.210
1075	518415.001	1511617.682	1125	516160.070	1508401.157	1175	518400.487	1512589.884
1076	518415.302	1511618.334	1126	516329.468	1507969.607	1176	518391.937	1512753.776
1077	518415.539	1511619.012	1127	516285.438	1507934.654	1177	518494.317	1512755.945
1078	518428.662	1511656.498	1128	516285.521	1507934.527	1178	518494.377	1512752.182
1079	518447.661	1511707.834	1129	516256.694	1507911.517	1179	518494.388	1512751.479
1080	518453.073	1511723.346	1130	516256.673	1507911.498	1180	518494.465	1512750.779
1081	518458.176	1511737.975	1131	516256.171	1507911.097	1181	518500.103	1512699.596
1082	518556.078	1511701.824	1132	516255.705	1507910.653	1182	518500.155	1512699.117
1083	520021.578	1511453.331	1133	516255.689	1507910.638	1183	518500.239	1512698.642
1084	520061.720	1511453.142	1134	516230.628	1507886.692	1184	518507.719	1512656.063
1085	520157.276	1511070.859	1135	516230.488	1507886.854	1185	518519.208	1512593.449
1086	520085.162	1511452.973	1136	516121.247	1508041.487	1186	518531.309	1512523.375
1087	520144.443	1511452.547	1137	514877.046	1505881.554	1187	518531.536	1512522.058
1088	520206.202	1511445.947	1138	518130.478	1511479.346	1188	518531.998	1512520.802
1089	520257.760	1511431.831	1139	518160.384	1511550.256	1189	518539.861	1512499.407
1090	518835.443	1511294.666	1140	518307.501	1511465.653	1190	518492.707	1512818.278
1091	518862.559	1511691.094	1141	518234.598	1511509.278	1191	518492.702	1512818.233
1092	519024.085	1511292.577	1142	518260.534	1511536.391	1192	518394.811	1512819.470
1093	518924.415	1511293.681	1143	518322.472	1511496.489	1193	518337.400	1513113.606
1094	518949.945	1511680.430	1144	518317.830	1511487.389	1194	518343.184	1513193.016
1095	519039.384	1511672.422	1145	518313.832	1511479.553	1195	518599.155	1513081.796
1096	519272.187	1511345.279	1146	518313.537	1511478.940	1196	518592.264	1513052.462
1097	519303.312	1511735.542	1147	518312.018	1511475.597	1197	518575.526	1513044.485
1098	519402.414	1511375.191	1148	518479.774	1511848.683	1198	518557.486	1512978.028
1099	519429.706	1511767.486	1149	518465.951	1511827.174	1199	518531.135	1512939.394
1100	519422.833	1511379.803	1150	518380.766	1511875.552	1200	518530.603	1512938.612





**តារាងនិយាមកាសម្រាប់ស្ថិតិស្តុនុបយោគ**

បំណោលផែនទី UTM ( Universal Transverse Mercator ) ZONE 48 N ជាតិទូទៅ ប្រើប្រាស់ WGS1984

ស្ថិតក្នុង ក្រុមហ៊ុន ហេង ណាង (ខេមបូឌា) V 13010203

Points_ID	x	Y	oints_ID	x	Y	Points_ID	x	Y
1201	518530.172	1512937.770	1251	516593.392	1509792.928	1301	515497.516	1509245.338
1202	518508.840	1512896.044	1252	516561.301	1509799.631	1302	515487.127	1509254.071
1203	518508.146	1512894.688	1253	516545.713	1509780.156	1303	515486.054	1509254.823
1204	518507.740	1512893.220	1254	516555.521	1509800.838	1304	515484.869	1509255.375
1205	518500.557	1512867.290	1255	516552.991	1509795.503	1305	515484.531	1509255.489
1206	518500.556	1512867.287	1256	516546.054	1509780.876	1306	515450.771	1509265.988
1207	518500.338	1512866.500	1257	519760.130	1510550.772	1307	515429.872	1509274.563
1208	518500.207	1512865.691	1258	519590.015	1510696.073	1308	515423.500	1509280.978
1209	518493.379	1512823.684	1259	519713.154	1510891.693	1309	515395.868	1509311.776
1210	518492.901	1512820.740	1260	519759.225	1510889.737	1310	515389.735	1509324.389
1211	518492.707	1512818.333	1261	519764.469	1509958.109	1311	515391.986	1509341.335
1212	518492.707	1512818.278	1262	519919.820	1509893.420	1312	515394.270	1509343.947
1213	518605.263	1513297.031	1263	519865.823	1509933.634	1313	515591.553	1509154.335
1214	518307.884	1513261.006	1264	520177.201	1509912.196	1314	515590.640	1509146.729
1215	518336.377	1513340.100	1265	520196.334	1509924.929	1315	518894.262	1510015.419
1216	518590.401	1513386.578	1266	521879.453	1510450.155	1316	518814.887	1510157.915
1217	518592.215	1513370.263	1267	521859.981	1510457.328	1317	519111.741	1510322.581
1218	518592.277	1513369.711	1268	521613.179	1510601.447	1318	519118.830	1510092.775
1219	518592.379	1513369.166	1269	521437.686	1510699.067	1319	518997.056	1510689.002
1220	518602.109	1513317.073	1270	521351.307	1510707.006	1320	518732.772	1510806.592
1221	518604.956	1513298.984	1271	521349.524	1510726.312	1321	518776.258	1510941.215
1222	518605.263	1513297.031	1272	521432.495	1510736.778	1322	519493.556	1511388.717
1223	516051.753	1508136.222	1273	515377.414	1509345.555	1323	519523.020	1511783.591
1224	515673.063	1508193.391	1274	515377.349	1509345.061	1324	519540.902	1511394.684
1225	515796.359	1508546.585	1275	515327.504	1509492.646	1325	519550.342	1511397.318
1226	515836.573	1508661.782	1276	515484.711	1509432.449	1326	519579.789	1511789.937
1227	516028.227	1508582.226	1277	515479.362	1509420.366	1327	519603.530	1511412.161
1228	516039.051	1508377.029	1278	515451.621	1509404.267	1328	519632.015	1511799.045
1229	515731.423	1509531.481	1279	515408.043	1509380.739	1329	519651.927	1511425.666
1230	515755.299	1509573.521	1280	515407.856	1509380.635	1330	519679.823	1511809.983
1231	515839.035	1509707.056	1281	515406.786	1509379.885	1331	519766.513	1511837.964
1232	516086.271	1509521.854	1282	515406.137	1509379.272	1332	519736.768	1511451.043
1233	515916.448	1509565.545	1283	515392.951	1509365.219	1333	519723.772	1511445.715
1234	515865.339	1509488.873	1284	515546.315	1509134.708	1334	519958.718	1510224.674
1235	517738.390	1511608.457	1285	515547.578	1509134.370	1335	519881.647	1510316.849
1236	517748.738	1511315.297	1286	515548.323	1509134.277	1336	519993.004	1510363.493
1237	517726.570	1511312.075	1287	515590.640	1509146.729	1337	520011.541	1510305.889
1238	517723.519	1511346.688	1288	515587.125	1509146.427	1338	519764.330	1511462.342
1239	517665.224	1511355.939	1289	515551.854	1509149.055	1339	519790.509	1511853.023
1240	517656.484	1511326.736	1290	515522.974	1509173.358	1340	519810.115	1511481.111
1241	517556.342	1511328.218	1291	515521.899	1509174.111	1341	519836.780	1511871.084
1242	517571.883	1511376.114	1292	515521.513	1509174.320	1342	519884.675	1511885.829
1243	517510.776	1511547.381	1293	515494.586	1509187.831	1343	519857.916	1511494.721
1244	517396.679	1511557.148	1294	515496.811	1509213.125	1344	519842.697	1511493.661
1245	517401.294	1511609.683	1295	515500.128	1509238.630	1345	519840.332	1511493.496
1246	517402.058	1511622.582	1296	515500.191	1509239.597	1346	519838.095	1511492.582
1247	516660.476	1509783.527	1297	515500.077	1509240.899	1347	520269.356	1511459.530
1248	516652.695	1509784.429	1298	515499.739	1509242.162	1348	520268.182	1511460.079
1249	516610.864	1509789.278	1299	515499.186	1509243.347	1349	520266.968	1511460.224
1250	516607.028	1509790.080	1300	515498.436	1509244.418	1350	520255.124	1511463.656






តារាងទិន្នន័យសម្រាប់ស្មើស្តុំអនុបយោគ

បំណែងផែនទី UTM (Universal Transverse Mercator )ZOME 48 N ជាតិកម្ពុជា WGS1984

ស្ថិតក្នុង ក្រុមហ៊ុន ហេង ណាង (ខេមបូឌា) V 13010203

Points_ID	x	Y	oints_ID	x	Y	Points_ID	x	Y
1351	520272.697	1511869.759	1401	518827.185	1513512.420	1451	515966.326	1510201.255
1352	520301.112	1511444.593	1402	516621.430	1510972.809	1452	519050.839	1511262.278
1353	520278.618	1511455.173	1403	516646.686	1510955.792	1453	519052.615	1511262.259
1354	520288.501	1511850.639	1404	516673.984	1510929.285	1454	519054.422	1511262.692
1355	520313.051	1511848.335	1405	516711.142	1510912.726	1455	519209.895	1510826.291
1356	520301.125	1511444.976	1406	516762.720	1510906.026	1456	519096.543	1511272.802
1357	521274.146	1510747.650	1407	516798.614	1510896.383	1457	519178.864	1511112.150
1358	521191.134	1510940.732	1408	516842.831	1510897.752	1458	519217.134	1511130.094
1359	521440.414	1510768.014	1409	516863.974	1510891.259	1459	519178.864	1511112.150
1360	521325.018	1510753.458	1410	516921.234	1510874.569	1460	519147.784	1511285.100
1361	518574.717	1511311.103	1411	516927.808	1510870.217	1461	519197.433	1511297.016
1362	518634.316	1511307.405	1412	516923.910	1510863.803	1462	519224.815	1511134.795
1363	517781.203	1512716.085	1413	516919.379	1510856.350	1463	519217.134	1511130.094
1364	517570.681	1512684.977	1414	516913.240	1510846.251	1464	515695.837	1510763.059
1365	517308.028	1512664.232	1415	516800.741	1510661.181	1465	515561.968	1510908.184
1366	517353.126	1512818.710	1416	516463.988	1510997.769	1466	515569.751	1510910.568
1367	517353.444	1512819.800	1417	516518.714	1510992.308	1467	515694.291	1510919.216
1368	517353.883	1512821.303	1418	516580.343	1511000.493	1468	515761.083	1510586.905
1369	517443.852	1512825.104	1419	516216.535	1510983.009	1469	515720.390	1510598.774
1370	517444.136	1512825.603	1420	516278.973	1511010.784	1470	515714.228	1510611.193
1371	517449.174	1512825.189	1421	516404.761	1511001.935	1471	519392.483	1509895.347
1372	517471.862	1512817.267	1422	516463.422	1510997.809	1472	519507.646	1510207.967
1373	517492.418	1512806.345	1423	516031.661	1510832.315	1473	519679.859	1510153.684
1374	517492.687	1512806.207	1424	516054.461	1510845.796	1474	519583.691	1510330.007
1375	517493.283	1512805.937	1425	516078.232	1510865.994	1475	519589.463	1510422.135
1376	517616.440	1512779.468	1426	516097.478	1510882.347	1476	519671.422	1510443.762
1377	517617.017	1512779.777	1427	516124.055	1510904.929	1477	519686.782	1510294.805
1378	517617.573	1512780.122	1428	516154.861	1510927.898	1478	516911.116	1509232.810
1379	517618.105	1512780.503	1429	516178.847	1510951.486	1479	517206.546	1509059.678
1380	517618.567	1512780.880	1430	516198.198	1510967.928	1480	517243.881	1509037.788
1381	517629.407	1512790.275	1431	516209.819	1510977.802	1481	517181.820	1508985.267
1382	517629.451	1512790.313	1432	516215.212	1510981.983	1482	516642.070	1509471.844
1383	517629.929	1512790.761	1433	516008.670	1510818.721	1483	516646.558	1509465.535
1384	517630.376	1512791.238	1434	516031.661	1510832.315	1484	516655.370	1509452.687
1385	517630.792	1512791.744	1435	515899.263	1510394.927	1485	516670.189	1509402.038
1386	517631.173	1512792.276	1436	515899.281	1510395.452	1486	516670.339	1509401.579
1387	517631.449	1512792.714	1437	515899.418	1510399.374	1487	516670.892	1509400.394
1388	517641.566	1512809.697	1438	515902.286	1510481.320	1488	516671.641	1509399.323
1389	517641.635	1512809.815	1439	515864.623	1510530.946	1489	516672.566	1509398.399
1390	517641.944	1512810.392	1440	515854.276	1510536.540	1490	516673.636	1509397.649
1391	517642.214	1512810.988	1441	515854.437	1510572.487	1491	516674.821	1509397.096
1392	517642.345	1512811.321	1442	515878.784	1510611.357	1492	516675.119	1509397.016
1393	517650.295	1512832.641	1443	515909.118	1510659.785	1493	516681.723	1509390.289
1394	517650.394	1512832.920	1444	515914.449	1510668.296	1494	517044.036	1508864.615
1395	517650.566	1512833.479	1445	516395.069	1509821.861	1495	517141.351	1508949.830
1396	517650.665	1512833.840	1446	516340.241	1509857.930	1496	514834.000	1505873.789
1397	517672.075	1512834.744	1447	516333.088	1509863.751	1497	514856.098	1505785.114
1398	517808.802	1512840.520	1448	516021.672	1510117.207	1498	518688.656	1510947.566
1399	517781.203	1512716.085	1449	516020.991	1510117.761	1499	518655.137	1510992.308
1400	519025.618	1513502.831	1450	516019.215	1510119.207	1500	518678.204	1511274.271





តារាងទិន្នន័យកាត់ត្រាចំណុចស្រុកស្រីស្នំអនុបយោគ

ប្រព័ន្ធលោកលេខ UTM ( Universal Transverse Mercator ) ZONE 48 N ជាតិទុបប្បដិសារ WGS1984

ស្ថិតក្នុង ក្រុមហ៊ុន ហេង ណុង (ខេមបូឌា) V 13010203

Points_ID	x	Y	oints_ID	x	Y	Points_ID	x	Y
1501	518726.833	1511270.519	1551	514507.754	1505951.807	1601	519962.943	1510357.831
1502	519291.601	1510014.049	1552	519687.961	1509876.545	1602	519963.552	1510409.588
1503	519094.552	1509867.812	1553	519753.346	1509936.646	1603	520020.630	1510441.814
1504	518928.692	1509962.027	1554	519800.328	1509877.183	1604	520057.565	1510508.309
1505	519169.971	1510110.949	1555	520451.549	1510916.810	1605	520093.676	1510379.606
1506	519138.942	1510247.177	1556	520570.565	1510844.686	1606	520085.773	1510390.991
1507	519224.138	1510280.306	1557	520558.393	1510782.966	1607	520115.557	1510333.506
1508	519264.834	1510089.011	1558	520415.604	1510811.435	1608	520115.988	1510336.603
1509	514744.273	1507906.088	1559	520651.671	1510574.683	1609	520166.870	1510408.638
1510	514629.675	1507624.235	1560	520775.911	1510736.357	1610	520543.692	1509945.879
1511	514475.400	1507896.317	1561	520905.384	1510708.701	1611	520705.040	1510096.854
1512	514760.199	1508242.960	1562	520835.246	1510511.237	1612	520455.107	1509959.634
1513	514771.283	1508342.279	1563	521397.941	1510103.493	1613	520622.209	1510220.542
1514	515192.968	1508364.416	1564	521331.536	1510105.982	1614	520358.636	1509963.098
1515	515178.948	1508295.067	1565	521310.058	1510185.923	1615	520293.007	1509939.601
1516	514509.481	1507973.224	1566	521385.181	1510234.092	1616	520273.509	1510401.310
1517	514503.153	1507975.737	1567	521631.301	1510264.928	1617	520358.508	1510406.021
1518	514264.968	1508018.738	1568	521491.113	1510299.318	1618	515954.471	1510220.733
1519	514373.515	1508294.614	1569	521545.901	1510482.615	1619	515949.723	1510235.874
1520	514593.819	1508309.886	1570	521797.210	1510381.962	1620	515947.922	1510241.617
1521	514541.186	1508044.768	1571	520849.239	1510865.366	1621	515915.480	1510345.070
1522	515542.502	1507856.450	1572	520773.034	1510955.881	1622	515903.907	1510380.649
1523	515511.811	1508179.582	1573	520878.881	1511073.845	1623	515440.000	1511181.639
1524	515609.947	1508115.497	1574	520918.088	1511046.712	1624	515276.395	1511170.818
1525	514485.035	1505522.686	1575	520948.156	1511019.863	1625	515272.591	1511170.427
1526	514471.634	1505502.330	1576	520949.201	1511018.443	1626	514790.505	1511466.521
1527	514428.525	1505412.174	1577	520949.654	1511017.827	1627	516800.365	1510911.444
1528	514346.181	1505464.218	1578	520949.797	1511017.633	1628	516765.645	1510920.772
1529	514414.580	1505592.652	1579	520961.980	1511001.077	1629	516715.247	1510927.319
1530	514264.196	1505653.064	1580	520889.630	1510935.624	1630	516682.523	1510941.902
1531	514154.468	1505740.483	1581	520963.177	1510997.799	1631	516656.176	1510967.485
1532	514203.924	1505897.218	1582	520912.351	1510922.150	1632	516629.812	1510985.248
1533	514490.149	1505861.653	1583	520975.436	1510964.216	1633	516918.103	1511126.630
1534	514456.831	1505867.496	1584	520982.595	1510944.607	1634	516587.692	1511013.629
1535	514470.502	1505931.909	1585	520982.783	1510944.118	1635	516584.007	1511016.112
1536	514470.610	1505932.416	1586	520906.874	1510873.375	1636	516520.894	1511007.729
1537	514505.388	1505921.010	1587	520990.640	1510924.727	1637	516520.532	1511007.681
1538	514505.329	1505920.488	1588	521002.180	1510896.247	1638	516522.431	1511015.499
1539	514498.802	1505862.874	1589	521003.092	1510894.380	1639	516813.362	1511216.917
1540	514517.972	1505817.542	1590	521003.528	1510893.671	1640	516518.468	1511007.407
1541	514586.100	1505846.666	1591	520923.487	1510790.333	1641	516465.259	1511012.716
1542	514592.373	1505849.347	1592	520918.790	1510848.501	1642	516621.064	1511417.298
1543	514352.492	1505970.610	1593	521007.378	1510887.784	1643	516522.431	1511015.499
1544	514352.492	1505970.610	1594	521055.295	1510814.511	1644	516520.511	1511007.678
1545	514357.308	1505887.238	1595	519822.257	1510768.796	1645	516462.258	1511012.928
1546	514341.840	1505887.561	1596	519825.179	1510766.697	1646	516405.813	1511016.899
1547	514352.492	1505970.610	1597	519795.624	1510521.159	1647	516276.295	1511026.019
1548	514352.559	1505971.131	1598	519798.190	1510560.090	1648	516275.720	1511025.755
1549	514354.747	1505970.414	1599	519943.973	1510701.095	1649	515859.894	1511034.906
1550	514362.413	1505967.899	1600	519855.554	1510498.865	1650	515982.493	1510979.474





តារាងទិន្នន័យអាកាសសម្រាប់ស្នើសុំអនុម័តយោគ

បំណោលផែនទី UTM ( Universal Transverse Mercator ) ZONE 48 N ជាតិកម្ពុជាប្រើប្រាស់ WGS1984

ស្ថិតក្នុង ក្រុមហ៊ុន ហេង ណាង (ខេមបូឌា) V 13010203

Points_ID	x	Y	Points_ID	x	Y	Points_ID	x	Y
1651	516039.173	1510980.001	1701	519974.993	1510724.454	1751	520181.745	1511150.345
1652	516151.146	1510971.262	1702	520045.492	1510597.879	1752	520267.689	1511427.161
1653	516175.500	1510968.326	1703	520060.285	1510627.751	1753	520317.395	1511403.782
1654	516168.797	1510962.631	1704	520012.248	1510653.924	1754	520215.174	1511018.814
1655	516168.719	1510962.564	1705	520116.795	1510552.701	1755	520357.924	1511384.787
1656	516145.074	1510939.311	1706	520215.774	1510520.927	1756	520378.419	1511375.182
1657	516114.706	1510916.669	1707	520440.418	1510629.261	1757	520379.277	1511374.779
1658	516087.765	1510893.778	1708	520436.548	1510599.619	1758	520380.179	1511374.488
1659	516068.519	1510877.425	1709	520303.402	1510482.508	1759	520441.248	1511354.785
1660	516045.724	1510858.056	1710	520361.583	1510653.069	1760	520499.143	1510903.797
1661	516039.304	1510854.261	1711	520374.433	1510649.558	1761	520630.667	1511246.701
1662	515778.310	1510910.741	1712	520636.552	1510409.114	1762	520640.439	1511239.857
1663	515779.002	1510982.179	1713	520571.314	1510303.999	1763	520510.568	1510953.020
1664	515823.793	1511016.544	1714	520499.371	1510335.241	1764	519349.319	1510645.464
1665	515850.407	1511038.249	1715	521044.166	1510400.258	1765	519124.411	1510596.971
1666	515858.728	1511034.528	1716	520956.775	1510274.444	1766	519132.445	1510702.592
1667	515859.894	1511034.006	1717	520780.947	1510385.671	1767	519374.124	1510739.044
1668	516039.304	1510854.261	1718	521037.996	1510677.177	1768	519349.319	1510645.464
1669	515997.894	1510829.776	1719	521055.934	1510813.533	1769	519395.767	1511102.460
1670	515896.406	1510667.748	1720	521056.279	1510813.028	1770	519257.179	1511087.435
1671	515866.072	1510619.320	1721	521076.634	1510784.511	1771	519419.249	1511348.276
1672	515839.516	1510576.923	1722	521077.352	1510783.584	1772	519395.767	1511102.460
1673	515839.456	1510576.828	1723	521079.201	1510781.735	1773	519257.179	1511087.435
1674	515839.399	1510564.063	1724	521079.846	1510781.224	1774	519231.543	1511094.936
1675	515761.083	1510586.905	1725	521108.437	1510759.791	1775	519224.815	1511134.795
1676	515770.597	1510904.738	1726	520540.336	1510917.101	1776	519227.675	1511304.274
1677	515770.768	1510904.701	1727	520668.648	1511220.101	1777	519266.650	1511313.226
1678	515770.895	1510904.674	1728	517947.339	1509344.232	1778	520448.970	1511351.706
1679	515778.236	1510903.092	1729	517732.198	1509385.669	1779	520481.647	1511338.678
1680	515778.310	1510910.741	1730	517715.162	1509468.823	1780	520488.005	1511334.754
1681	521024.396	1510104.296	1731	517588.566	1509557.433	1781	520488.333	1511334.551
1682	520899.056	1510099.441	1732	517963.297	1509414.912	1782	520549.601	1511296.736
1683	520809.067	1510111.535	1733	517596.752	1509607.647	1783	518390.537	1511290.630
1684	520781.497	1510101.559	1734	517606.124	1509662.839	1784	518427.846	1511289.024
1685	520705.601	1510207.779	1735	517684.647	1509654.708	1785	518487.663	1511286.448
1686	520769.743	1510331.251	1736	517992.491	1509583.585	1786	518614.494	1511278.578
1687	520881.729	1510264.210	1737	514362.413	1505967.899	1787	518611.980	1511101.899
1688	520854.676	1510147.956	1738	514380.067	1505962.110	1788	518614.585	1511278.572
1689	521020.699	1510128.403	1739	514407.473	1505952.580	1789	518654.823	1511276.076
1690	520442.663	1510802.008	1740	514389.544	1505882.279	1790	518779.373	1510948.296
1691	520483.987	1510785.451	1741	514363.690	1505886.467	1791	518757.759	1510949.717
1692	520617.677	1510758.018	1742	514380.067	1505962.110	1792	518774.932	1511266.807
1693	520657.977	1510669.023	1743	514407.600	1505953.080	1793	518796.710	1511265.126
1694	520696.048	1510664.629	1744	514407.473	1505952.580	1794	518797.203	1511265.088
1695	520066.387	1511098.179	1745	522010.408	1510592.155	1795	518797.698	1511265.083
1696	519824.166	1510818.786	1746	522046.009	1510568.076	1796	518270.132	1511284.540
1697	520063.828	1511086.049	1747	521976.658	1510474.014	1797	518282.628	1511296.876
1698	519920.125	1510774.068	1748	521903.530	1510498.836	1798	518282.987	1511297.018
1699	520150.807	1511045.860	1749	522025.515	1510632.424	1799	518348.444	1511292.448
1700	519980.206	1510695.593	1750	520185.880	1511141.218	1800	518348.637	1511292.455






**តារាងនិយាមកាសម្រាប់ស្ថិតិសំណុំអនុបយោគ**

ចំណោលផែនទី UTM ( Universal Transverse Mercator ) ZONE 48 N ជាតិកម្ពុជាប្រើប្រាស់ WGS1984

ស្ថិតក្នុង ក្រុមហ៊ុន ហេង ណាង (ខេមបូឌា) V 13010203

Points_II	x	Y	oints_I	x	Y	Points_II	x	Y
1801	518348.837	1511292.426	1851	517719.738	1510540.245	1901	515988.951	1507652.177
1802	518390.537	1511290.630	1852	517798.726	1510320.662	1902	515985.793	1507649.067
1803	518265.808	1511267.009	1853	514370.399	1505996.852	1903	515984.841	1507644.720
1804	518253.481	1511217.034	1854	514369.423	1505999.032	1904	514323.234	1505889.763
1805	518259.320	1511240.706	1855	514379.842	1506019.407	1905	514187.589	1505900.970
1806	518840.378	1511264.610	1856	514395.752	1505988.538	1906	514333.564	1505989.743
1807	518929.184	1511263.626	1857	514409.480	1506016.990	1907	514333.249	1505971.827
1808	518987.441	1510825.576	1858	514452.097	1505970.060	1908	514407.467	1505984.696
1809	518988.103	1511262.974	1859	514439.983	1506016.344	1909	514406.414	1505985.041
1810	520388.948	1510342.011	1860	514460.539	1506012.367	1910	514415.108	1506012.238
1811	517675.395	1509742.180	1861	514559.848	1505934.720	1911	514432.966	1505976.333
1812	517998.818	1509661.004	1862	514559.693	1505934.773	1912	514422.122	1505979.890
1813	517665.623	1509799.239	1863	514536.573	1505942.355	1913	514421.086	1505980.230
1814	518074.544	1509787.906	1864	514536.605	1505942.462	1914	514428.634	1506002.071
1815	518131.140	1509739.726	1865	514552.571	1506038.524	1915	514436.360	1505995.528
1816	518002.223	1509742.624	1866	522370.460	1510681.266	1916	517212.079	1510007.742
1817	517993.307	1509812.180	1867	522151.277	1510774.752	1917	517202.629	1510008.808
1818	517682.783	1509853.110	1868	522168.083	1510809.113	1918	517201.855	1510008.895
1819	517522.593	1509884.300	1869	522210.080	1510791.688	1919	517201.079	1510008.821
1820	518098.344	1510562.180	1870	522324.441	1510744.447	1920	517192.713	1510008.027
1821	518197.411	1510398.571	1871	522326.885	1510743.675	1921	517189.567	1510007.729
1822	517802.908	1510213.501	1872	522385.836	1510730.454	1922	517098.684	1509895.039
1823	518010.334	1510216.628	1873	522386.514	1510730.318	1923	517062.925	1509850.085
1824	518090.486	1510194.897	1874	522386.560	1510730.314	1924	516811.939	1509807.636
1825	517521.455	1509968.570	1875	522386.720	1510730.283	1925	516793.570	1509937.442
1826	517572.678	1510189.126	1876	522389.238	1510729.875	1926	517063.847	1509993.361
1827	517750.192	1510124.880	1877	522389.004	1510729.269	1927	517204.304	1510058.383
1828	518173.742	1509908.520	1878	522350.821	1510629.934	1928	517209.586	1510023.979
1829	518134.418	1509847.667	1879	522131.092	1510729.282	1929	514695.744	1505767.393
1830	518031.110	1509883.870	1880	522145.206	1510761.075	1930	514640.308	1505837.217
1831	518064.453	1509993.601	1881	522145.404	1510760.980	1931	514640.498	1505837.352
1832	518500.420	1509693.383	1882	522146.143	1510760.646	1932	514636.331	1505842.226
1833	518373.629	1509584.713	1883	522364.575	1510667.468	1933	514578.913	1505914.548
1834	518184.684	1509724.833	1884	522365.102	1510667.261	1934	514692.141	1505970.919
1835	518335.668	1509715.317	1885	516811.964	1509009.934	1935	514716.826	1505740.839
1836	518469.022	1510629.236	1886	516998.862	1508831.035	1936	514708.081	1505751.854
1837	518272.139	1510711.379	1887	516926.702	1508777.396	1937	514696.679	1505766.215
1838	518346.516	1510905.742	1888	516879.230	1508742.108	1938	517006.024	1510845.502
1839	518616.971	1510774.991	1889	516879.191	1508742.078	1939	516978.273	1510854.771
1840	521265.238	1510109.357	1890	516877.680	1508740.954	1940	516969.793	1510860.411
1841	521107.222	1510123.938	1891	516876.474	1508739.450	1941	516927.617	1510888.333
1842	521068.286	1510126.340	1892	516844.193	1508699.168	1942	516868.275	1510905.630
1843	521032.703	1510129.739	1893	516843.885	1508699.269	1943	516844.854	1510912.822
1844	521037.228	1510150.866	1894	516838.011	1508700.956	1944	516843.306	1510912.774
1845	521169.483	1510298.282	1895	516790.338	1508715.757	1945	516893.584	1511057.546
1846	521265.108	1510269.827	1896	516457.992	1508818.938	1946	516959.864	1510932.346
1847	517772.490	1510575.339	1897	516567.973	1509008.010	1947	517024.105	1510854.088
1848	517861.857	1510360.187	1898	516767.993	1508937.026	1948	517029.987	1510846.924
1849	517754.861	1510257.595	1899	514777.844	1505910.142	1949	518182.037	1510960.857
1850	517652.550	1510423.304	1900	514814.895	1505766.176	1950	518072.525	1510991.814





តារាងទិន្នន័យកាតព្រកសម្រាប់ស្ថិតិស្តុកម្ពុជា

ប្រព័ន្ធគោលកូអរដោនេ UTM ( Universal Transverse Mercator ) ZONE 48 N ជាតិកម្ពុជា ឆ្នាំ 1984

ស្ថិតិក្រុមហ៊ុន ហេង ណាង (ខេមបូឌា) V 13010203

Points_ID	x	Y	Points_ID	x	Y	Points_ID	x	Y
1951	518193.903	1510990.028	2001	515212.882	1507033.341	2051	514520.247	1506006.988
1952	518193.582	1510989.241	2002	515105.563	1507074.309	2052	514546.810	1506003.858
1953	518194.001	1510990.270	2003	514993.783	1507352.273	2053	514541.143	1505579.119
1954	518082.345	1511022.234	2004	515299.238	1507330.663	2054	514703.376	1505709.532
1955	518207.735	1511024.032	2005	514721.561	1507131.378	2055	518580.178	1511113.489
1956	522209.795	1510250.813	2006	514577.636	1507261.907	2056	518474.398	1511134.979
1957	522149.533	1510278.300	2007	514762.024	1507497.571	2057	518505.853	1511285.319
1958	522027.595	1510330.287	2008	514765.413	1507626.081	2058	518533.024	1511283.633
1959	522049.926	1510539.657	2009	514893.367	1507621.397	2059	518533.180	1511283.623
1960	522230.598	1510460.515	2010	514988.685	1507568.257	2060	516015.445	1507678.270
1961	520475.560	1510358.889	2011	514894.098	1507476.080	2061	515618.650	1507847.537
1962	520391.695	1510425.069	2012	518226.138	1511171.196	2062	516044.249	1507706.637
1963	520499.176	1510585.069	2013	518227.353	1511150.675	2063	515940.632	1507443.007
1964	520581.365	1510588.341	2014	518108.428	1511150.428	2064	515940.492	1507442.367
1965	520524.031	1510470.404	2015	518226.012	1511142.024	2065	515939.973	1507442.647
1966	520460.671	1510591.564	2016	518221.658	1511113.911	2066	515919.134	1507453.014
1967	520492.502	1510545.693	2017	518221.437	1511112.484	2067	515592.922	1507643.147
1968	514684.102	1505914.699	2018	518217.586	1511087.632	2068	515639.212	1507827.532
1969	514573.440	1505921.442	2019	518102.196	1511091.036	2069	515977.436	1507610.932
1970	514566.767	1505929.847	2020	518105.208	1511114.152	2070	514728.306	1505726.380
1971	514566.652	1505929.987	2021	518223.264	1511219.800	2071	514717.723	1505739.710
1972	514563.968	1505933.368	2022	518223.483	1511216.095	2072	514743.783	1505733.493
1973	514563.604	1505933.488	2023	518229.130	1511243.583	2073	514674.438	1505794.228
1974	514626.662	1506041.993	2024	518228.859	1511242.485	2074	514659.937	1505812.493
1975	514645.700	1506040.456	2025	518098.724	1511265.106	2075	519252.678	1510884.826
1976	514754.729	1505738.524	2026	518237.174	1511276.197	2076	519311.641	1510998.780
1977	514699.174	1505923.808	2027	518109.727	1511304.817	2077	519420.824	1510910.497
1978	514736.422	1505897.069	2028	518122.100	1511396.395	2078	519373.689	1510742.693
1979	514778.694	1505749.538	2029	518260.934	1511361.962	2079	519253.421	1510755.986
1980	518223.741	1510983.762	2030	518260.765	1511361.584	2080	519217.617	1510767.019
1981	518236.184	1511014.352	2031	518256.979	1511353.093	2081	519249.130	1510855.738
1982	518236.385	1511014.874	2032	518256.584	1511352.114	2082	518707.312	1511780.563
1983	518237.087	1511017.553	2033	518255.907	1511349.588	2083	518609.311	1511815.219
1984	518257.245	1511147.668	2034	518255.830	1511348.710	2084	518521.835	1511851.715
1985	518257.422	1511149.965	2035	518242.886	1511299.354	2085	518590.619	1511931.359
1986	518257.395	1511150.850	2036	518237.543	1511277.693	2086	518591.111	1511931.928
1987	518254.023	1511207.881	2037	516134.842	1507795.166	2087	518591.543	1511932.544
1988	518397.493	1511154.832	2038	516111.301	1507772.671	2088	518633.027	1511991.630
1989	518509.635	1511006.717	2039	515597.331	1507867.763	2089	518633.225	1511991.912
1990	518241.450	1510986.512	2040	516103.011	1507764.507	2090	518633.410	1511992.203
1991	514979.079	1506772.763	2041	518226.021	1511173.178	2091	518651.341	1512020.417
1992	515089.815	1506999.871	2042	518123.761	1511183.174	2092	518652.036	1512021.509
1993	514834.925	1506920.100	2043	518089.909	1511188.681	2093	518652.533	1512022.705
1994	514767.078	1506971.487	2044	518096.160	1511218.766	2094	518661.784	1512044.959
1995	514849.458	1507232.420	2045	518223.567	1511214.675	2095	518752.145	1511995.477
1996	514912.168	1507272.822	2046	518225.813	1511176.722	2096	518725.099	1511859.428
1997	514991.504	1507175.657	2047	514536.605	1505942.462	2097	514629.971	1505801.990
1998	514972.396	1507112.166	2048	514531.161	1505944.131	2098	514683.165	1505734.989
1999	515340.241	1507127.529	2049	514507.754	1505951.807	2099	519986.586	1511121.380
2000	515218.773	1507134.315	2050	514520.576	1506003.332	2100	516266.458	1509158.780





ចំណាត់ថ្នាក់ UTM ( Universal Transverse Mercator ) ZONE 48 N ជាតិកម្ពុជា WGS1984

ស្ថិតក្នុង ក្រុមហ៊ុន ហេង រូយ (ខេមបូឌា) V13010203

Points_ID	x	Y	oints_ID	x	Y	Points_ID	x	Y
1	523405.382	1514434.622	51	525038.775	1514050.794	101	519125.299	1517223.692
2	523405.435	1514415.345	52	524891.082	1513920.264	102	519020.306	1516940.055
3	523248.843	1514557.428	53	524850.917	1513786.904	103	518992.793	1516861.846
4	523255.720	1514605.874	54	521087.531	1517359.625	104	518833.469	1517098.068
5	523308.367	1514619.745	55	521138.106	1517342.521	105	519049.227	1517016.827
6	523301.711	1514687.644	56	520689.937	1517476.750	106	518881.719	1516908.988
7	523274.108	1514720.686	57	520810.399	1517441.264	107	518710.106	1516794.069
8	523281.946	1514783.842	58	520874.337	1516955.959	108	518604.328	1516929.696
9	523431.910	1514795.477	59	520665.213	1517116.927	109	518604.159	1516929.912
10	523540.029	1514687.414	60	520659.174	1517097.900	110	518692.440	1517005.068
11	523404.792	1514649.913	61	520440.729	1517153.025	111	518781.450	1516966.424
12	523405.382	1514434.622	62	520552.027	1517506.137	112	518564.394	1516745.304
13	523405.435	1514415.345	63	520039.039	1517609.961	113	518479.541	1516868.113
14	523390.601	1514194.920	64	520152.594	1517591.250	114	518603.187	1516928.806
15	523222.985	1514209.369	65	520386.520	1517541.404	115	518710.107	1516793.185
16	523292.957	1514439.575	66	520051.761	1517517.902	116	518614.653	1517437.525
17	524618.774	1514871.329	67	520293.467	1517157.886	117	518576.582	1517394.826
18	524692.143	1514924.704	68	520026.271	1517201.143	118	518492.581	1517386.582
19	525281.119	1514813.678	69	519888.022	1517209.639	119	518573.935	1517621.319
20	525265.554	1514695.992	70	520045.777	1517425.109	120	518658.267	1517620.052
21	522139.584	1513606.140	71	519907.049	1517299.148	121	518630.779	1517505.015
22	522207.034	1513636.611	72	520023.709	1517612.487	122	518524.149	1517471.715
23	522694.058	1513524.334	73	520029.633	1517611.225	123	518568.339	1517584.045
24	518227.635	1513590.516	74	519939.377	1517440.511	124	518482.470	1517617.825
25	517981.920	1513797.929	75	519772.519	1517339.523	125	518442.585	1517450.802
26	518245.167	1513725.341	76	519826.810	1517644.932	126	518181.741	1517541.858
27	518343.769	1513592.256	77	519898.992	1517633.038	127	518223.040	1517389.047
28	518405.656	1513544.192	78	519654.218	1517365.533	128	518071.976	1517423.115
29	521374.547	1517262.556	79	519779.263	1517652.766	129	518083.579	1517529.293
30	522742.648	1516532.111	80	519412.960	1517428.391	130	517984.408	1517411.000
31	522765.937	1516522.818	81	519422.062	1517711.625	131	517857.697	1517407.042
32	522773.348	1516511.701	82	519490.220	1517700.394	132	517761.352	1517583.151
33	522767.172	1516488.232	83	519253.774	1517748.137	133	517896.910	1517614.210
34	522702.443	1516445.990	84	519003.613	1517802.411	134	517982.127	1517583.192
35	522647.478	1516490.401	85	519157.302	1517769.067	135	517732.455	1517149.275
36	522574.110	1516562.223	86	518995.338	1517524.300	136	517621.754	1517129.515
37	522628.640	1516893.386	87	519011.194	1517575.406	137	517578.908	1517175.824
38	522629.095	1516618.563	88	519024.110	1517655.595	138	517563.041	1517297.909
39	522695.167	1516606.786	89	519231.739	1517448.717	139	517679.356	1517327.958
40	522716.865	1516523.197	90	518894.687	1517515.158	140	517849.743	1517339.133
41	524810.799	1514180.759	91	518972.440	1517492.654	141	517809.761	1517163.075
42	524896.512	1514347.584	92	519103.273	1517478.483	142	518166.544	1517007.241
43	524947.458	1514446.741	93	519187.617	1517314.866	143	518073.734	1517069.108
44	525164.687	1514340.337	94	518732.962	1517488.721	144	525779.247	1515166.957
45	525184.381	1514214.059	95	518860.678	1517449.331	145	525629.545	1515221.332
46	525131.351	1514035.400	96	518855.454	1517346.697	146	525767.817	1515355.965
47	525025.402	1514013.732	97	519146.459	1517266.507	147	525737.984	1515454.459
48	524998.865	1513947.794	98	519173.637	1517211.231	148	526061.372	1515364.367
49	524980.530	1513897.346	99	519169.359	1517147.858	149	525867.660	1515311.922
50	524798.513	1514156.845	100	518853.154	1517238.203	150	525745.424	1515476.479





ការពិនិត្យការសម្របសម្រួលស្តីពីស្ថានភាពប្រយោគ

ប្រព័ន្ធគ្រប់គ្រងចំណុច UTM ( Universal Transverse Mercator ) ZONE 48 N ជាភស្តុតាងប្រើប្រាស់ WGS1984

ស្ថិតក្នុង ក្រុមហ៊ុន ហេង រូយ (ខេមបូឌា) V13010203

Points_ID	x	Y	Points	x	Y	Points	x	Y
151	525831.611	1515573.992	201	522285.885	1515768.359	251	523423.130	1514820.685
152	526051.572	1515433.315	202	522421.806	1515760.181	252	523385.569	1514865.110
153	525854.294	1515587.396	203	522441.644	1515699.703	253	523231.671	1515386.087
154	525830.788	1515602.543	204	522264.349	1515663.609	254	523261.442	1515426.731
155	525825.886	1515677.945	205	521979.405	1515704.398	255	523369.472	1515574.219
156	525778.507	1515698.026	206	522259.317	1515717.755	256	523451.353	1515542.220
157	525839.689	1515825.379	207	521972.496	1515818.745	257	523391.627	1515345.200
158	525929.132	1515801.469	208	521835.905	1515854.020	258	524066.545	1515943.238
159	525943.506	1515916.279	209	522364.402	1515874.374	259	523859.364	1515959.526
160	518604.965	1513564.391	210	522244.380	1515878.474	260	523812.891	1516055.700
161	518608.904	1513591.639	211	521737.738	1515972.384	261	523574.279	1516036.240
162	518611.861	1513612.082	212	521807.693	1516103.163	262	523550.225	1516092.731
163	522281.330	1515023.289	213	522361.665	1516040.151	263	523559.163	1516252.326
164	522014.587	1515141.619	214	522387.354	1515965.080	264	522698.408	1515490.351
165	522100.376	1515345.404	215	522483.799	1515715.997	265	522662.297	1515486.670
166	521747.319	1515242.588	216	522622.289	1515737.682	266	521392.134	1516679.674
167	521657.567	1515381.087	217	522410.003	1515905.822	267	521405.289	1516723.700
168	521701.142	1515510.627	218	522400.401	1516007.448	268	521717.512	1516761.007
169	521886.612	1515470.747	219	522730.362	1515921.692	269	521701.036	1516680.371
170	520781.256	1515447.395	220	521926.955	1516100.720	270	516917.154	1515438.840
171	520721.347	1515456.084	221	522044.201	1516310.945	271	516641.145	1515041.984
172	520635.216	1515535.753	222	522218.262	1516329.562	272	516617.322	1515097.929
173	520795.842	1515596.818	223	522271.292	1516271.545	273	516832.748	1515458.351
174	520833.444	1515493.443	224	522357.630	1516080.403	274	516917.154	1515438.840
175	522082.895	1515431.099	225	522492.512	1516020.025	275	523548.883	1514100.394
176	522059.932	1515607.033	226	522724.883	1516130.819	276	523798.787	1513851.012
177	522420.322	1515472.084	227	522762.164	1516031.207	277	525088.373	1516453.038
178	522662.773	1515186.963	228	522527.260	1516098.465	278	525099.517	1516510.251
179	522516.704	1514922.851	229	522475.696	1516086.255	279	525255.627	1516481.882
180	522351.338	1514965.840	230	522402.113	1516029.016	280	525199.280	1516352.614
181	522347.389	1515158.932	231	522354.462	1516118.002	281	525107.525	1516435.570
182	522662.773	1515186.963	232	522521.083	1516240.019	282	521272.162	1516952.297
183	522477.740	1515218.433	233	522619.349	1516261.559	283	521292.075	1516993.011
184	522490.441	1515260.779	234	522686.300	1516234.411	284	521295.159	1516999.317
185	522534.775	1515408.592	235	522685.914	1516181.879	285	521278.116	1516700.428
186	522622.846	1515343.749	236	522533.384	1516143.593	286	521278.345	1516702.344
187	522662.773	1515186.963	237	522796.194	1515692.490	287	521278.450	1516704.120
188	522979.809	1514882.275	238	522769.442	1515743.892	288	521278.222	1516706.725
189	522976.718	1514882.995	239	522802.042	1515805.631	289	521278.150	1516707.108
190	522713.832	1514787.324	240	522935.500	1515893.006	290	521265.048	1516771.571
191	522749.900	1515213.913	241	523061.373	1515874.095	291	521267.732	1516839.742
192	522795.063	1515252.770	242	523044.027	1515681.648	292	521549.624	1516875.034
193	522916.136	1515162.964	243	523138.445	1516020.810	293	521542.030	1516762.963
194	522917.972	1515165.841	244	523059.940	1516028.703	294	521275.086	1516510.418
195	522798.086	1515258.303	245	522945.078	1516067.310	295	521271.822	1516551.568
196	522788.497	1515467.426	246	522917.639	1516038.974	296	521270.485	1516568.419
197	522780.232	1515521.830	247	522773.115	1516120.576	297	521404.633	1516600.610
198	522811.678	1515542.981	248	523763.750	1514924.286	298	521284.685	1516274.767
199	523028.836	1515496.391	249	523767.407	1514826.636	299	521285.452	1516276.448
200	522944.188	1515479.174	250	523646.865	1514801.754	300	521285.832	1516278.275





តារាងទិន្នន័យកាតាសត្រាប្រទេសកម្ពុជាស្តង់ដារអន្តរជាតិ

ប្រព័ន្ធនិរ្នាសាស្ត្រ UTM ( Universal Transverse Mercator ) ZONE 48 N ជាតិកម្ពុជាប្រើប្រាស់ WGS1984

ស្ថិតក្នុង ក្រុមហ៊ុន ហេង រូយ (ខេមបូឌា) V13010203

Points_II	x	Y	oints_I	x	Y	Points_II	x	Y
301	521295.202	1516323.292	351	518919.380	1514419.975	401	517856.336	1514949.971
302	521295.582	1516325.116	352	518920.641	1514421.170	402	517831.253	1514964.248
303	521295.503	1516326.978	353	518937.752	1514437.381	403	518026.978	1514630.945
304	521293.959	1516363.694	354	518946.579	1514445.213	404	518043.575	1514654.453
305	521293.918	1516364.692	355	518956.797	1514454.279	405	518045.949	1514657.818
306	521293.744	1516365.677	356	519069.760	1514361.506	406	518056.439	1514672.676
307	521285.578	1516411.830	357	518665.116	1513811.697	407	518063.167	1514682.207
308	521283.329	1516432.965	358	518688.720	1513850.302	408	518151.097	1514806.763
309	521282.606	1516439.759	359	518777.110	1513943.895	409	518401.508	1514982.116
310	521417.610	1516466.139	360	518779.798	1513946.741	410	518433.570	1514903.839
311	521450.058	1516320.293	361	518780.752	1513950.537	411	518543.764	1514583.198
312	521169.928	1516106.679	362	518801.024	1514031.174	412	518215.635	1514518.271
313	521170.547	1516107.097	363	518801.191	1514031.839	413	518466.751	1514463.372
314	521171.122	1516107.575	364	518801.297	1514032.516	414	518564.250	1514360.811
315	521222.688	1516150.439	365	518808.235	1514076.940	415	518691.708	1514248.318
316	521225.148	1516152.483	366	518812.253	1514096.260	416	518472.349	1514345.815
317	521226.562	1516155.390	367	518812.529	1514097.590	417	518414.992	1514259.844
318	521336.417	1515927.263	368	518812.563	1514098.947	418	518328.933	1514240.320
319	521354.617	1516016.748	369	518813.026	1514117.878	419	518266.750	1514251.999
320	521240.474	1516183.987	370	519093.895	1513887.523	420	518258.220	1514389.349
321	521260.203	1516224.543	371	518629.604	1513703.841	421	518620.288	1514626.826
322	521432.938	1516232.579	372	518637.269	1513731.578	422	518636.647	1514885.957
323	521134.477	1515882.640	373	518658.659	1513801.137	423	519534.090	1515641.740
324	520991.186	1515927.179	374	518662.605	1513807.591	424	519487.201	1515446.841
325	521006.654	1515943.729	375	518665.116	1513811.697	425	519456.374	1515462.190
326	521007.413	1515944.540	376	519045.366	1513708.106	426	519260.398	1515384.187
327	521008.043	1515945.454	377	518611.861	1513612.082	427	519213.140	1515502.921
328	521034.071	1515983.188	378	518614.706	1513631.763	428	519335.758	1515536.972
329	521034.262	1515983.465	379	518621.296	1513666.355	429	519306.338	1515695.872
330	521034.441	1515983.750	380	518627.852	1513697.502	430	519369.019	1515738.386
331	521051.525	1516011.063	381	518629.604	1513703.841	431	519534.090	1515641.740
332	521095.466	1516056.396	382	517625.530	1514095.181	432	519982.139	1515814.051
333	521110.476	1516066.532	383	517536.968	1514098.218	433	519867.625	1515826.793
334	521119.507	1516072.631	384	517534.257	1514270.630	434	519823.058	1515852.085
335	518813.026	1514117.878	385	517660.474	1514230.017	435	520018.786	1513562.628
336	518813.062	1514119.316	386	517668.523	1514639.990	436	522081.634	1513723.320
337	518818.219	1514149.516	387	517551.999	1514741.657	437	521921.248	1513622.103
338	518824.526	1514180.126	388	517557.762	1514847.010	438	521916.043	1513768.634
339	518824.813	1514181.521	389	517558.159	1514854.269	439	521905.060	1513842.059
340	518824.810	1514182.710	390	517558.962	1514868.953	440	521965.612	1513845.317
341	518824.832	1514182.946	391	517563.856	1514958.427	441	522083.855	1513781.162
342	518825.141	1514205.398	392	517841.064	1514847.690	442	522081.634	1513723.320
343	518825.214	1514210.820	393	517673.986	1515036.690	443	524521.544	1514317.940
344	518892.114	1514194.603	394	517677.546	1515208.775	444	524557.121	1513970.489
345	518931.182	1514299.031	395	517982.005	1515090.427	445	524441.711	1514005.218
346	518843.895	1514322.277	396	518164.539	1515070.315	446	524365.023	1514029.035
347	518855.745	1514347.662	397	518154.106	1514833.196	447	524415.430	1514125.740
348	518886.876	1514396.026	398	518043.830	1514812.218	448	524382.907	1514215.511
349	518899.885	1514408.610	399	517982.638	1514798.683	449	524384.125	1514290.163
350	518917.879	1514419.100	400	517975.444	1514882.176	450	524445.147	1514377.699






តារាងទិន្នន័យកាតាស្ត្រូបស្របស្តីស៊ីអនុបយោគ

ប័ណ្ណស្របស្តី UTM ( Universal Transverse Mercator ) ZONE 48 N ជាតិទុបប្បវេណី WGS1984

ស្ថិតក្នុង ក្រុមហ៊ុន ហេង រូយ (ខេមបូឌា) V13010203

Points_II	x	Y	oints_I	x	Y	Points_II	x	Y
451	524521.544	1514317.940	501	522600.665	1513609.410	551	520258.413	1513979.416
452	524285.223	1513910.405	502	523571.164	1516259.687	552	520477.068	1513965.209
453	524254.002	1513878.967	503	523934.572	1516482.590	553	520518.282	1513807.204
454	523958.094	1514175.416	504	522755.963	1516199.193	554	520460.615	1513709.506
455	524094.068	1514353.928	505	522747.485	1516249.173	555	520137.422	1513687.136
456	524341.338	1514033.215	506	523230.013	1516156.478	556	520178.210	1513797.982
457	524344.183	1514229.631	507	522723.755	1516307.878	557	519470.008	1514462.721
458	524206.460	1514306.919	508	522682.969	1516335.269	558	519498.391	1514505.371
459	524174.266	1514275.038	509	522745.305	1516393.495	559	519682.472	1514448.333
460	524110.759	1514311.254	510	522843.057	1516415.694	560	519685.417	1514126.620
461	524149.873	1514461.255	511	522847.555	1516432.071	561	519378.288	1514173.835
462	524270.167	1514475.103	512	522857.795	1516469.350	562	519381.093	1514329.110
463	524331.945	1514482.215	513	522855.914	1516518.120	563	519683.899	1514275.698
464	524333.973	1514440.364	514	522872.844	1516569.893	564	520227.051	1514543.194
465	525299.926	1514821.548	515	524401.349	1516005.369	565	520186.577	1514586.626
466	524969.170	1514872.288	516	524329.146	1515863.411	566	520155.097	1514605.071
467	524895.140	1514883.645	517	524289.133	1515871.005	567	520153.986	1514784.120
468	524854.435	1515047.506	518	524302.056	1515927.419	568	520175.672	1514790.630
469	525243.204	1514998.775	519	524159.708	1516000.733	569	520285.116	1514823.482
470	525311.396	1515036.553	520	524140.440	1516010.657	570	520326.517	1514560.524
471	525332.186	1515118.191	521	524066.817	1516000.967	571	520414.164	1514621.086
472	525388.206	1515108.070	522	524067.293	1516070.531	572	520414.125	1514670.743
473	525428.406	1515021.183	523	524149.809	1516051.806	573	520481.252	1514697.559
474	525390.360	1514893.964	524	524170.721	1516048.838	574	520528.673	1514896.663
475	525284.677	1514936.330	525	525240.381	1516018.110	575	520546.620	1514899.553
476	524580.928	1515101.991	526	525247.068	1516035.370	576	520561.630	1514787.313
477	524483.338	1515164.606	527	525282.121	1516014.501	577	520693.814	1514223.767
478	524778.167	1515201.268	528	525277.607	1515985.521	578	520508.176	1514421.872
479	524487.559	1515276.198	529	525322.270	1515977.934	579	520451.905	1514615.586
480	524490.051	1515385.356	530	525307.275	1515942.861	580	520881.577	1514254.287
481	524563.545	1515419.488	531	525273.184	1515864.196	581	520759.776	1514174.342
482	524760.020	1515410.383	532	525110.608	1515931.059	582	520738.421	1514242.008
483	524752.037	1515276.889	533	525170.720	1516048.014	583	520615.963	1515133.069
484	525154.134	1515531.196	534	519409.672	1513701.959	584	521029.651	1514604.653
485	525179.973	1515535.091	535	519438.683	1513659.181	585	521002.172	1514487.624
486	525231.050	1515267.505	536	519351.185	1513537.685	586	520857.731	1514461.187
487	525039.118	1515377.418	537	519513.846	1513646.740	587	521174.709	1514802.732
488	525011.648	1515393.149	538	519712.728	1513613.822	588	521180.742	1514697.121
489	524924.712	1515621.552	539	519878.292	1513598.906	589	521038.372	1514651.773
490	525065.259	1515566.198	540	519173.214	1513661.308	590	521017.957	1515028.326
491	522506.059	1513686.779	541	519201.175	1513722.928	591	521010.055	1514769.532
492	522567.119	1513901.906	542	519302.488	1513587.084	592	520691.308	1515157.348
493	522710.943	1513880.237	543	519197.695	1513602.269	593	520813.041	1515180.559
494	522774.931	1513537.123	544	519265.838	1513724.082	594	520843.782	1515139.111
495	522690.127	1513568.899	545	519330.945	1513709.642	595	520899.898	1515007.440
496	522677.489	1513676.938	546	520197.223	1513541.863	596	520841.689	1514467.407
497	522404.360	1513657.349	547	520053.500	1513840.685	597	520810.491	1514445.335
498	522494.623	1513691.157	548	519781.021	1513963.236	598	520556.990	1514637.345
499	522568.540	1513619.888	549	519761.893	1514091.288	599	520567.742	1514644.206
500	522573.725	1513626.307	550	520098.020	1514021.981	600	522776.793	1514628.346





តារាងទិន្នន័យកាតព្វកម្មសម្រាប់ស្ថិតក្នុងតំបន់ស្រុកស្រែកម្រប

ប្រព័ន្ធនិយាមកាតព្វកម្ម UTM ( Universal Transverse Mercator ) ZONE 48 N ជាតំបន់ប្រើប្រាស់ WGS1984

ស្ថិតក្នុង ក្រុមហ៊ុន ហេង រូយ (ខេមបូឌា) V13010203

Points_ID	x	Y	oints_ID	x	Y	Points_ID	x	Y
601	522759.477	1514770.221	651	521365.033	1517157.646	701	521587.475	1516328.259
602	519549.622	1516992.867	652	521370.007	1517170.249	702	521470.670	1516630.856
603	519591.036	1517276.238	653	521577.194	1517124.853	703	521717.728	1516673.328
604	519855.003	1517211.297	654	520027.703	1515237.354	704	521727.057	1516723.745
605	519695.543	1516904.944	655	520055.836	1515589.051	705	521773.311	1516361.370
606	520063.602	1517162.132	656	520253.141	1515620.279	706	521859.902	1516767.540
607	520218.377	1516950.134	657	520405.178	1515433.925	707	521985.930	1516686.913
608	520110.831	1516766.688	658	520399.648	1515427.286	708	521995.024	1516416.299
609	519877.698	1516799.024	659	520382.809	1515407.066	709	521919.776	1516410.706
610	520613.962	1516846.597	660	520323.649	1515353.437	710	518097.909	1517132.605
611	520581.620	1517001.291	661	520280.440	1515316.157	711	518156.141	1517197.011
612	520740.259	1516967.685	662	520228.786	1515287.505	712	518234.657	1517165.878
613	520729.364	1516916.254	663	520158.231	1515271.802	713	518190.590	1517099.381
614	520942.361	1516800.188	664	520100.203	1515257.401	714	517987.919	1516552.359
615	520923.650	1516672.880	665	520055.892	1515244.008	715	517878.278	1516560.246
616	520908.544	1516634.160	666	520864.786	1515839.544	716	517741.084	1516541.905
617	520609.544	1516691.320	667	520783.462	1515937.102	717	517730.295	1516667.752
618	520687.720	1516617.133	668	520947.790	1515924.683	718	517670.644	1516781.180
619	520565.507	1516456.496	669	520931.237	1515906.973	719	517819.749	1516771.660
620	520427.765	1516448.868	670	520872.609	1515846.253	720	517882.586	1516743.280
621	520280.569	1516503.386	671	520959.308	1515937.080	721	517992.236	1516720.352
622	520319.072	1516627.059	672	520845.017	1516031.487	722	518003.742	1516655.332
623	520462.768	1516623.190	673	520960.098	1515937.852	723	522268.020	1515338.995
624	517634.186	1517772.511	674	520976.414	1515955.309	724	522295.799	1515427.851
625	517403.340	1517798.677	675	520861.970	1516060.366	725	522416.238	1515444.543
626	517454.726	1517913.507	676	521077.385	1516080.386	726	522393.414	1515328.069
627	517659.285	1517908.115	677	521076.138	1516079.446	727	522346.614	1515330.396
628	517521.259	1518013.749	678	521075.009	1516078.395	728	521560.102	1515826.254
629	517510.714	1518099.894	679	521028.879	1516030.803	729	521552.212	1516084.482
630	517704.295	1518019.402	680	521028.159	1516030.005	730	521652.571	1516059.903
631	517679.141	1517964.089	681	521026.932	1516028.317	731	521680.003	1515837.855
632	521642.267	1517143.044	682	519808.409	1515921.415	732	522038.524	1516503.594
633	521655.496	1517183.646	683	519781.350	1516049.477	733	522066.819	1516669.950
634	521742.625	1517161.125	684	519762.369	1516179.504	734	522127.791	1516680.729
635	521909.219	1517129.333	685	519782.784	1516206.173	735	522088.904	1516509.277
636	521905.589	1517082.548	686	519996.454	1516040.446	736	524446.313	1516252.919
637	521851.500	1516987.171	687	520017.330	1515747.501	737	524357.144	1516333.790
638	519612.714	1516195.649	688	520050.476	1515810.785	738	524437.015	1516443.181
639	519555.179	1516214.407	689	520116.622	1515845.452	739	524515.501	1516550.674
640	519460.643	1516263.550	690	520217.054	1515865.657	740	524668.009	1516532.599
641	519537.319	1516385.038	691	520448.777	1515850.355	741	524534.780	1516364.524
642	519657.923	1516321.980	692	520438.113	1515798.699	742	522627.657	1515407.234
643	516442.499	1515067.959	693	520350.915	1516000.906	743	522629.334	1515456.135
644	516261.937	1515048.824	694	520387.294	1516075.585	744	522597.985	1515572.210
645	516408.906	1515528.004	695	520548.831	1516213.732	745	522480.992	1515711.128
646	516503.730	1515532.487	696	520693.923	1516088.544	746	522616.023	1515731.925
647	516442.499	1515067.959	697	520447.298	1515943.031	747	522623.958	1515682.939
648	521333.162	1517077.021	698	520798.670	1516390.546	748	522707.643	1515563.682
649	521333.423	1517077.553	699	520723.017	1516402.730	749	521009.185	1515999.945
650	521333.640	1517078.104	700	520761.313	1516595.446	750	520983.979	1515963.403





តារាងនិយាមកាសម្រាប់ស្តីស៊ីអនុបយោគ

បំណែងផែនទី UTM ( Universal Transverse Mercator ) ZONE 48 N ជាតិទុបប្បវេណី WGS1984

ស្ថិតក្នុង ក្រុមហ៊ុន ហេង រូយ (ខេមបូឌា) V13010203

Points_ID	x	Y	oints_ID	x	Y	Points_ID	x	Y
751	521084.629	1516085.278	801	522976.627	1514879.387	851	521722.042	1516903.455
752	520928.439	1516094.039	802	523050.477	1514865.807	852	521624.429	1516879.707
753	520762.502	1516188.464	803	523045.105	1514827.095	853	524956.549	1514781.148
754	520743.866	1516237.884	804	523056.498	1514824.979	854	524859.637	1514807.855
755	521152.520	1516131.123	805	517739.758	1513557.637	855	524892.879	1514872.694
756	526142.508	1516092.298	806	517734.889	1513559.986	856	524967.652	1514861.328
757	526106.400	1516075.032	807	517620.763	1513627.039	857	523889.860	1514889.896
758	525969.683	1516123.999	808	517639.084	1513718.954	858	523885.675	1514854.724
759	525985.103	1516306.743	809	517764.116	1513674.580	859	523770.067	1514874.193
760	525986.781	1516326.624	810	521194.641	1516166.136	860	523763.746	1514928.489
761	526146.762	1516151.161	811	521263.388	1516317.667	861	523918.640	1514947.775
762	526328.595	1515967.316	812	521256.841	1516286.212	862	523981.168	1514955.561
763	526341.285	1516035.786	813	521200.999	1516171.420	863	523959.404	1514870.495
764	526439.887	1516043.295	814	521263.525	1516318.323	864	523904.456	1514885.824
765	526423.714	1515784.269	815	521255.802	1516408.138	865	524055.665	1514489.479
766	526337.324	1515782.081	816	521255.857	1516407.624	866	523982.907	1514355.927
767	526514.911	1516057.417	817	521255.947	1516407.114	867	523863.779	1514439.094
768	526247.542	1516142.525	818	521264.028	1516361.435	868	523949.973	1514541.914
769	526511.849	1516090.924	819	521265.451	1516327.580	869	524055.665	1514489.479
770	526404.749	1516254.936	820	521147.374	1516514.027	870	523270.774	1514458.246
771	526378.741	1516312.529	821	521244.069	1516522.058	871	523179.548	1514294.819
772	526431.202	1516505.236	822	521245.197	1516507.838	872	524552.423	1513906.120
773	526516.357	1516444.053	823	521254.304	1516422.212	873	524338.409	1513810.699
774	526561.740	1516258.523	824	521254.790	1516417.651	874	524222.068	1513798.758
775	523139.225	1515017.067	825	521036.623	1516556.737	875	524243.328	1513844.452
776	523140.400	1515016.791	826	521038.793	1516680.382	876	524321.074	1513846.736
777	523237.534	1514994.040	827	521235.001	1516770.945	877	524683.314	1513624.341
778	523341.525	1514904.995	828	521248.270	1516703.499	878	524682.731	1513554.446
779	523381.679	1514861.678	829	521042.836	1516762.556	879	524647.805	1513553.196
780	523389.307	1514796.103	830	521052.158	1516867.516	880	524689.999	1513758.607
781	523244.130	1514993.603	831	521182.631	1516901.795	881	524812.198	1513750.207
782	523141.061	1515019.612	832	521241.085	1516925.515	882	524815.748	1513769.454
783	523342.922	1514914.617	833	521235.724	1516789.325	883	524845.270	1513768.154
784	523365.037	1515335.223	834	521305.953	1517089.669	884	524972.357	1513736.425
785	523520.550	1515305.391	835	521243.824	1516962.637	885	524934.071	1513744.240
786	523501.379	1515141.212	836	521242.434	1516959.796	886	524926.550	1513693.029
787	523781.512	1515249.446	837	521242.310	1516956.637	887	524919.087	1513694.238
788	523835.493	1515102.406	838	521241.250	1516929.703	888	524907.807	1513617.254
789	523697.037	1515040.680	839	520972.277	1516976.497	889	524827.028	1513619.500
790	523597.487	1515007.663	840	521340.134	1517176.272	890	524835.077	1513684.647
791	523140.441	1514498.054	841	521370.529	1517250.878	891	524845.270	1513768.154
792	523133.494	1514499.081	842	521352.507	1517207.622	892	524995.259	1513873.140
793	523130.305	1514499.553	843	521242.241	1516545.093	893	525127.181	1513648.762
794	523068.379	1514508.707	844	521103.437	1516561.989	894	525167.465	1513700.669
795	522870.383	1514315.781	845	521117.085	1516677.829	895	525252.260	1513793.759
796	522825.538	1514529.518	846	521244.713	1516673.667	896	525445.895	1513694.832
797	522900.910	1514523.674	847	521237.280	1516611.330	897	525374.926	1513526.574
798	523206.471	1514797.118	848	521237.103	1516609.852	898	524995.259	1513873.140
799	523266.698	1514785.930	849	521237.221	1516608.368	899	525099.897	1513797.262
800	523259.853	1514700.214	850	521789.066	1516917.003	900	524989.679	1513828.455





តារាងទិន្នន័យសម្រាប់ប្រព័ន្ធស្រោចប្រោសស្រូវ

ប្រព័ន្ធនិរ្នាប័ត្ន UTM (Universal Transverse Mercator ) ZONE 48 N ជាតំបន់ប្រព័ន្ធនិរ្នាប័ត្ន WGS1984

ស្ថិតក្នុង ក្រុមហ៊ុន ហេង រូយ (ខេមបូឌា) V13010203

Points_II	x	Y	oints_I	x	Y	Points_II	x	Y
901	525016.833	1513927.793	951	520158.369	1516531.382	1001	525828.150	1515575.758
902	525173.858	1513911.355	952	520166.349	1516559.258	1002	525706.687	1515503.421
903	525119.621	1513864.080	953	520163.427	1516562.795	1003	525642.870	1515526.362
904	523244.187	1514199.877	954	520130.725	1516626.029	1004	525755.147	1515703.311
905	523170.116	1513834.190	955	520316.334	1516671.516	1005	525825.130	1515677.059
906	523204.251	1513995.465	956	520319.072	1516627.059	1006	523694.803	1515835.733
907	523690.540	1513618.447	957	522567.411	1514050.647	1007	523557.104	1515897.209
908	523463.814	1513703.952	958	522435.471	1514072.984	1008	523602.302	1516015.474
909	524014.933	1513745.814	959	522457.033	1514141.729	1009	523791.197	1516012.770
910	523772.301	1513605.139	960	522651.636	1514187.302	1010	523753.832	1515535.078
911	524619.939	1513633.018	961	522567.411	1514050.647	1011	523596.664	1515553.742
912	524413.927	1513650.852	962	522719.798	1514018.375	1012	523540.668	1515298.000
913	524336.687	1513802.293	963	522567.411	1514050.647	1013	523415.838	1515355.728
914	524456.769	1513859.802	964	522651.636	1514187.302	1014	523547.146	1515668.936
915	524724.411	1513846.672	965	522162.178	1514251.912	1015	523772.663	1515586.748
916	524690.859	1513764.138	966	522141.703	1514424.752	1016	517553.655	1513240.583
917	524623.061	1513647.730	967	522550.512	1514337.732	1017	517279.204	1513246.261
918	522929.017	1513667.867	968	522674.207	1514345.028	1018	517303.927	1513306.330
919	522833.827	1513704.611	969	522719.798	1514018.375	1019	517535.481	1513413.648
920	522856.966	1514076.999	970	522550.512	1514337.732	1020	516665.687	1514029.634
921	523063.337	1513892.821	971	522141.703	1514424.752	1021	516747.445	1514181.530
922	522856.966	1514076.999	972	522170.815	1514650.718	1022	517230.814	1513983.883
923	522843.453	1514197.423	973	522494.311	1514557.875	1023	517054.521	1513710.493
924	523184.626	1514055.168	974	522510.361	1514377.290	1024	516850.315	1513787.665
925	523179.548	1514294.819	975	522550.512	1514337.732	1025	516675.627	1513872.046
926	523153.266	1514179.226	976	525480.005	1514332.790	1026	516769.217	1513993.260
927	522843.453	1514197.423	977	525341.055	1514445.792	1027	517138.763	1513865.599
928	522870.383	1514315.781	978	525354.366	1514546.445	1028	517460.828	1513634.784
929	522719.798	1514018.375	979	525620.302	1514501.250	1029	517259.673	1513675.238
930	522715.034	1513900.921	980	525577.682	1514407.979	1030	517265.090	1513823.657
931	522607.982	1513901.713	981	525377.682	1514587.830	1031	517490.027	1513792.730
932	522567.411	1514050.647	982	525392.923	1514704.520	1032	517409.451	1514143.586
933	522719.798	1514018.375	983	525508.656	1514669.464	1033	517187.757	1514180.157
934	517575.536	1517365.932	984	525501.914	1514597.240	1034	517205.799	1514368.397
935	517469.744	1517283.911	985	524870.752	1515172.270	1035	517358.165	1514354.231
936	517423.430	1517341.941	986	525005.218	1515132.609	1036	516794.671	1514730.653
937	517403.505	1517389.151	987	525059.489	1515116.601	1037	516719.842	1514735.029
938	517465.095	1517444.378	988	525083.071	1515218.701	1038	516538.055	1514770.635
939	517527.472	1517454.927	989	525158.922	1515275.177	1039	516558.641	1514875.379
940	517557.013	1517418.672	990	525251.747	1515109.044	1040	516796.000	1514849.431
941	517575.536	1517365.932	991	525249.103	1515045.841	1041	517012.142	1514195.525
942	516543.358	1515105.181	992	525338.088	1515275.792	1042	516642.274	1514288.295
943	516476.537	1515102.264	993	525259.583	1515280.803	1043	517099.185	1514365.120
944	516514.979	1515526.854	994	525196.087	1515531.678	1044	517071.915	1514231.507
945	516541.373	1515531.647	995	525313.561	1515592.286	1045	516664.714	1514538.802
946	516565.663	1515536.059	996	525433.803	1515586.210	1046	516697.601	1514683.257
947	516599.307	1515542.169	997	525409.051	1515466.634	1047	517021.116	1514528.747
948	516599.051	1515540.173	998	525330.667	1515458.595	1048	517003.416	1514476.978
949	516543.358	1515105.181	999	525829.098	1515600.864	1049	516981.206	1514378.646
950	520280.569	1516503.386	1000	525841.538	1515594.904	1050	522447.462	1514777.909





គណនីយានកាស្យាប័រស្ត្រីកុងតឺន័រ

ប្រព័ន្ធគ្រប់គ្រងទីតាំង UTM ( Universal Transverse Mercator ) ZONE 48 N ជាតិកម្ពុជា ឆ្នាំ ១៩៨៤ WGS1984

ស្ថិតក្នុង ក្រុមហ៊ុន ហេង រូយ (ខេមបូឌា) V13010203

Points_ID	x	Y	Points_ID	x	Y	Points_ID	x	Y
1051	522360.443	1514687.706	1101	526160.301	1515927.587	1151	518883.206	1514433.612
1052	522068.943	1514794.845	1102	526180.895	1515969.822	1152	518881.119	1514432.144
1053	522155.228	1514924.644	1103	526182.050	1515972.191	1153	518880.332	1514431.435
1054	522318.048	1514824.032	1104	526183.053	1515974.248	1154	518864.772	1514416.383
1055	522441.462	1514777.909	1105	526136.418	1516008.043	1155	518863.710	1514415.244
1056	522441.462	1514777.909	1106	526269.739	1516111.913	1156	518862.588	1514413.720
1057	522612.122	1514740.676	1107	526253.952	1516004.953	1157	518829.970	1514363.046
1058	522668.294	1514680.673	1108	526265.320	1515989.592	1158	518828.991	1514361.272
1059	522661.047	1514558.018	1109	526280.892	1515987.617	1159	518805.130	1514310.161
1060	522436.750	1514598.413	1110	526285.414	1516007.086	1160	518804.627	1514308.946
1061	522448.452	1514697.072	1111	526303.587	1515998.589	1161	518803.950	1514306.420
1062	522441.462	1514777.909	1112	526229.662	1515897.140	1162	518803.840	1514305.691
1063	522457.033	1514141.729	1113	516543.358	1515105.181	1163	518802.572	1514295.631
1064	522435.471	1514072.984	1114	516599.051	1515540.173	1164	518711.446	1514317.484
1065	522381.206	1514053.031	1115	516599.307	1515542.169	1165	518645.367	1514333.330
1066	522110.245	1514030.682	1116	516611.201	1515543.943	1166	519044.913	1514601.789
1067	522040.042	1514060.593	1117	516703.530	1515557.718	1167	519031.698	1514581.085
1068	522029.516	1514105.264	1118	516617.322	1515097.929	1168	519077.930	1514727.447
1069	522034.462	1514138.778	1119	516543.358	1515105.181	1169	519064.536	1514660.874
1070	522143.569	1514136.769	1120	516641.145	1515041.984	1170	519061.938	1514653.051
1071	522454.227	1514141.900	1121	516917.154	1515438.840	1171	518812.152	1514569.013
1072	522457.033	1514141.729	1122	516960.797	1515501.592	1172	518731.858	1514654.112
1073	522488.419	1514241.795	1123	517061.498	1515447.246	1173	518775.392	1514863.606
1074	522457.033	1514141.729	1124	516752.844	1515038.406	1174	519089.048	1514756.509
1075	522454.227	1514141.900	1125	516641.145	1515041.984	1175	519087.274	1514753.770
1076	522143.569	1514136.769	1126	519239.269	1514269.395	1176	519086.270	1514752.220
1077	522162.178	1514251.912	1127	518968.258	1514464.447	1177	519078.443	1514729.344
1078	522488.419	1514241.795	1128	518968.491	1514464.655	1178	519078.124	1514728.412
1079	522360.118	1513675.117	1129	518968.716	1514464.871	1179	519077.930	1514727.447
1080	522301.919	1513702.384	1130	519000.269	1514495.307	1180	518260.268	1513364.247
1081	522250.590	1513789.487	1131	519000.911	1514495.927	1181	518252.099	1513359.390
1082	522246.563	1513819.344	1132	519001.475	1514496.618	1182	518231.718	1513344.567
1083	522470.060	1513836.124	1133	519055.492	1514562.791	1183	518193.415	1513331.365
1084	522501.415	1513840.353	1134	519056.045	1514563.469	1184	517736.308	1513541.076
1085	522491.482	1513697.569	1135	519056.515	1514564.207	1185	517861.011	1513663.808
1086	522470.060	1513836.124	1136	519071.205	1514587.221	1186	517874.753	1513650.657
1087	522246.563	1513819.344	1137	519072.208	1514588.793	1187	518062.396	1513605.995
1088	522292.902	1513879.325	1138	519072.796	1514590.563	1188	518271.624	1513466.794
1089	522110.245	1514030.682	1139	519093.295	1514652.289	1189	517309.507	1515659.747
1090	522381.206	1514053.031	1140	519093.584	1514653.159	1190	517164.661	1515430.503
1091	522465.021	1513912.650	1141	519093.765	1514654.058	1191	517025.767	1515522.868
1092	522470.060	1513836.124	1142	519107.146	1514720.564	1192	517059.610	1515637.171
1093	526182.995	1515717.225	1143	519113.459	1514739.014	1193	517109.751	1515695.410
1094	525982.676	1515888.227	1144	519118.456	1514746.729	1194	517309.507	1515659.747
1095	526011.406	1515919.332	1145	519372.192	1514667.075	1195	524633.843	1513910.952
1096	526222.003	1515840.911	1146	518978.799	1514516.280	1196	524676.064	1513973.366
1097	526203.344	1515794.885	1147	518948.114	1514486.680	1197	524746.076	1514034.258
1098	526227.897	1515899.027	1148	518917.659	1514459.660	1198	524902.110	1513922.265
1099	526226.701	1515900.304	1149	518917.297	1514459.328	1199	523754.494	1514281.510
1100	526215.166	1515904.406	1150	518901.269	1514444.142	1200	523562.632	1514322.146





តារាងទិន្នន័យកាតាសត្រាវ៉ែនស្ត្រីស៊ីអេស៊ីយ៉ាត

ប្រព័ន្ធលោកកូអរដោនេ UTM ( Universal Transverse Mercator ) ZONE 48 N ជាតំបន់មួយនៃប្រព័ន្ធលោកកូអរដោនេ WGS1984

ស្ថិតក្នុង ក្រុមហ៊ុន ហេង រូយ (ខេមបូឌា) V13010203

Points_ID	x	Y	oints_ID	x	Y
1201	523748.235	1514505.566	1251	522389.524	1517024.130
1202	523779.489	1514382.394	1252	522584.362	1516980.645
1203	523558.207	1514433.177	1253	522585.237	1516947.318
1204	523405.382	1514434.622	1254	522587.651	1516907.396
1205	523411.422	1514611.764	1255	522592.098	1516890.811
1206	523572.150	1514559.487	1256	522273.000	1516804.606
1207	526155.418	1515929.651	1257	522250.943	1516805.251
1208	526221.241	1515846.219	1258	522245.592	1516740.881
1209	526122.590	1515887.150	1259	522134.780	1516726.520
1210	525995.718	1515928.607	1260	522313.469	1516894.111
1211	526097.475	1516025.367	1261	522283.419	1516884.684
1212	522843.827	1516615.321	1262	522164.925	1517005.019
1213	523055.075	1516640.279	1263	522177.105	1517049.599
1214	523151.662	1516356.804	1264	522183.624	1517070.063
1215	522365.772	1516157.944	1265	522381.634	1517025.889
1216	522351.618	1516156.044	1266	522373.589	1517014.598
1217	522320.674	1516261.998	1267	522338.790	1516995.657
1218	522286.396	1516310.819	1268	522298.919	1516966.094
1219	522270.790	1516352.941	1269	522103.239	1517088.283
1220	522349.856	1516319.831	1270	522073.551	1516892.137
1221	522374.728	1516189.574	1271	521963.590	1516895.694
1222	522175.428	1516350.538	1272	521968.672	1517023.323
1223	522094.624	1516392.937	1273	521907.993	1517051.584
1224	522151.077	1516505.458	1274	521915.458	1517128.126
1225	522240.716	1516499.120	1275	521995.793	1517112.432
1226	522258.569	1516356.581	1276	524748.222	1515423.975
1227	522251.094	1516500.235	1277	524570.423	1515464.727
1228	522309.256	1516636.093	1278	524586.174	1515617.250
1229	522504.028	1516583.728	1279	524776.662	1515534.706
1230	522556.842	1516525.934	1280	524341.755	1516024.557
1231	522600.769	1516491.577			
1232	522604.717	1516426.994			
1233	523158.074	1516564.614			
1234	523083.639	1516617.854			
1235	523197.374	1516800.890			
1236	523142.164	1516842.311			
1237	523321.806	1516804.725			
1238	523295.223	1516749.759			
1239	522467.975	1516640.431			
1240	522344.483	1516660.122			
1241	522257.287	1516719.104			
1242	522267.823	1516789.229			
1243	522310.845	1516801.652			
1244	522297.230	1516862.866			
1245	522300.185	1516876.183			
1246	522323.858	1516882.286			
1247	522340.265	1516914.814			
1248	522330.406	1516938.915			
1249	522320.784	1516978.322			
1250	522381.481	1517014.826			





តារាងនិយាមកាសម្រាប់ស្តីស៊ីអនុបយោគ

បំណែកនៃផែនទី UTM ( Universal Transverse Mercator ) ZONE 48 N ជាតុល្យប្លង់រាង WGS1984

ស្ថិតក្នុង ក្រុមហ៊ុន ឡានហ្វេង (ខេមបូឌា) V13010203

Points_ID	x	Y	oints_ID	x	Y
1	514182.694	1518213.439	51	515374.482	1516974.150
2	514328.036	1518473.327	52	515259.968	1516999.961
3	514526.424	1518467.885	53	515290.895	1517110.780
4	514522.186	1518313.384	54	515379.472	1517103.496
5	515231.555	1517331.281	55	515470.343	1517133.213
6	515228.272	1517399.626	56	515500.337	1517149.071
7	515276.988	1517419.811	57	515466.825	1517141.531
8	515343.294	1517425.019	58	515378.401	1517112.614
9	515412.811	1517430.479	59	515294.280	1517119.532
10	515504.404	1517401.115	60	515252.695	1517233.750
11	515505.021	1517273.491			
12	515499.034	1517158.471			
13	515466.825	1517141.531			
14	514472.578	1517503.264			
15	514092.624	1517557.025			
16	514102.822	1517692.396			
17	514519.802	1517740.622			
18	514074.971	1517813.370			
19	514524.559	1517935.047			
20	514083.455	1517919.544			
21	514127.162	1518066.656			
22	514552.948	1518208.891			
23	514517.668	1518078.150			
24	513454.624	1516929.516			
25	513247.600	1516988.545			
26	513320.549	1517364.631			
27	513567.403	1517325.055			
28	516992.848	1518018.138			
29	517024.035	1518179.420			
30	517116.371	1518170.633			
31	517208.183	1518136.299			
32	517192.366	1518021.825			
33	517091.074	1518003.289			
34	517208.153	1518018.517			
35	517210.138	1518122.919			
36	517417.333	1518053.382			
37	517210.138	1518122.919			
38	517426.476	1518123.726			
39	517438.533	1518201.481			
40	517235.371	1518222.690			
41	517527.317	1518354.880			
42	517262.166	1518413.260			
43	517266.867	1518497.977			
44	517314.840	1518501.046			
45	517448.156	1518414.000			
46	517450.401	1518412.534			
47	517491.206	1518381.566			
48	515500.337	1517149.071			
49	515517.928	1517022.453			
50	515477.181	1516997.877			





**តារាងទិន្នន័យកាតាសត្រាប្រទេសកម្ពុជាស្តីពីស្ថានភាពដី**

បំណែងទិន្នន័យ UTM ( Universal Transverse Mercator ) ZONE 48 N ជាតិទូទៅប្រើប្រាស់ WGS1984

ដី ១០% V13010203 ស្ថិតក្នុងក្រុមហ៊ុន ហេង ណាង (ខេមបូឌា)

Points_II	x	Y	oints_I	x	Y	Points_II	x	Y
1	516527.104	1508428.424	51	516185.682	1508836.776	101	516548.913	1508413.424
2	516527.400	1508427.503	52	516185.879	1508836.564	102	516548.575	1508414.687
3	516534.217	1508410.213	53	516202.329	1508819.543	103	516548.504	1508414.873
4	516537.093	1508389.101	54	516202.901	1508819.009	104	516541.532	1508432.555
5	516538.283	1508363.775	55	516203.971	1508818.260	105	516527.228	1508489.379
6	516538.389	1508362.825	56	516204.887	1508817.811	106	516520.004	1508544.789
7	516538.490	1508362.341	57	516223.453	1508810.231	107	516519.953	1508545.121
8	516541.635	1508349.515	58	516233.835	1508804.656	108	516519.614	1508546.384
9	516541.872	1508348.736	59	516240.133	1508794.157	109	516519.062	1508547.569
10	516542.424	1508347.551	60	516240.820	1508793.194	110	516518.898	1508547.840
11	516542.821	1508346.935	61	516241.744	1508792.270	111	516498.468	1508580.010
12	516556.036	1508328.475	62	516242.407	1508791.774	112	516487.765	1508599.789
13	516562.766	1508315.436	63	516257.555	1508781.681	113	516487.442	1508600.330
14	516562.935	1508315.125	64	516272.699	1508770.813	114	516476.725	1508616.691
15	516563.685	1508314.055	65	516289.845	1508750.420	115	516476.196	1508617.402
16	516564.609	1508313.130	66	516290.606	1508749.638	116	516475.272	1508618.326
17	516564.676	1508313.083	67	516312.140	1508730.519	117	516474.201	1508619.076
18	516540.405	1508283.511	68	516313.089	1508729.803	118	516473.939	1508619.220
19	516538.861	1508281.630	69	516328.249	1508720.140	119	516459.009	1508627.063
20	516537.991	1508279.357	70	516339.478	1508706.863	120	516458.316	1508627.384
21	516497.053	1508172.413	71	516348.812	1508691.550	121	516432.813	1508637.625
22	516334.597	1508457.778	72	516349.470	1508690.632	122	516420.603	1508646.665
23	516265.712	1508442.252	73	516350.146	1508689.926	123	516420.227	1508646.926
24	516160.070	1508401.157	74	516367.908	1508673.632	124	516405.326	1508656.610
25	516039.051	1508377.029	75	516378.997	1508660.906	125	516390.068	1508671.033
26	516028.227	1508582.226	76	516379.499	1508660.383	126	516378.942	1508683.803
27	515836.573	1508661.782	77	516395.516	1508645.242	127	516378.357	1508684.403
28	515940.178	1508957.633	78	516395.847	1508644.947	128	516361.068	1508700.263
29	515947.560	1508992.687	79	516396.581	1508644.403	129	516351.984	1508715.165
30	515962.055	1508987.887	80	516411.861	1508634.474	130	516351.306	1508716.105
31	515972.263	1508979.766	81	516424.662	1508624.996	131	516338.968	1508730.695
32	515973.182	1508979.141	82	516425.374	1508624.529	132	516338.062	1508731.597
33	515974.436	1508978.564	83	516426.330	1508624.064	133	516337.272	1508732.177
34	516028.051	1508960.214	84	516452.372	1508613.606	134	516321.653	1508742.132
35	516029.177	1508959.924	85	516465.242	1508606.845	135	516300.974	1508760.492
36	516029.555	1508959.867	86	516474.722	1508592.374	136	516283.576	1508781.185
37	516047.220	1508957.672	87	516485.401	1508572.640	137	516282.656	1508782.104
38	516065.163	1508950.621	88	516485.666	1508572.189	138	516282.208	1508782.452
39	516066.109	1508950.319	89	516505.344	1508541.201	139	516266.194	1508793.943
40	516082.821	1508946.194	90	516512.411	1508487.005	140	516265.980	1508794.092
41	516097.475	1508941.402	91	516512.575	1508486.144	141	516252.128	1508803.321
42	516117.708	1508929.212	92	516619.994	1508380.482	142	516245.635	1508814.145
43	516131.430	1508919.726	93	516574.612	1508325.189	143	516244.948	1508815.107
44	516148.366	1508906.755	94	516569.116	1508335.838	144	516244.024	1508816.032
45	516160.301	1508892.437	95	516568.549	1508336.764	145	516242.953	1508816.782
46	516167.932	1508858.056	96	516555.860	1508354.491	146	516242.751	1508816.894
47	516168.206	1508857.117	97	516553.232	1508365.206	147	516230.201	1508823.633
48	516168.759	1508855.932	98	516552.061	1508390.136	148	516229.488	1508823.968
49	516169.509	1508854.861	99	516552.000	1508390.796	149	516212.018	1508831.102
50	516169.664	1508854.681	100	516548.958	1508413.134	150	516196.765	1508846.884





**តារាងទិន្នន័យកាតាស្ត្រូបស្រុកស្ទឹងត្រែង ខេត្តកំពង់ចាម**

បំណែងទិន្នន័យ UTM ( Universal Transverse Mercator ) ZONE 48 N ជាតិទូទៅប្រើប្រាស់ WGS1984

ដី ១០% V13010203 ស្ថិតក្នុងក្រុមហ៊ុន ហេង ណាង (ខេមបូឌា)

Points_ID	x	Y	oints_ID	x	Y	Points_ID	x	Y
151	516182.151	1508863.221	201	518519.398	1509799.374	251	518307.464	1510152.751
152	516174.550	1508897.466	202	518519.204	1509799.342	252	518307.360	1510152.918
153	516174.276	1508898.405	203	518519.135	1509799.328	253	518307.246	1510153.077
154	516173.724	1508899.590	204	518505.039	1509796.174	254	518307.205	1510153.129
155	516172.989	1508900.643	205	518492.040	1509795.846	255	518281.313	1510185.383
156	516169.198	1508905.191	206	518479.911	1509797.375	256	518272.623	1510202.476
157	516172.275	1508913.213	207	518462.256	1509809.676	257	518266.355	1510217.439
158	516183.855	1508943.405	208	518444.739	1509824.929	258	518261.235	1510236.831
159	516457.992	1508818.938	209	518444.595	1509825.047	259	518264.056	1510263.941
160	516843.882	1508699.264	210	518444.483	1509825.128	260	518272.308	1510296.584
161	516819.579	1508668.452	211	518430.525	1509834.851	261	518272.342	1510296.733
162	516733.717	1508561.305	212	518430.478	1509834.883	262	518272.374	1510296.927
163	516733.715	1508561.303	213	518430.311	1509834.987	263	518272.393	1510297.123
164	516733.178	1508560.633	214	518430.138	1509835.080	264	518272.399	1510297.319
165	516732.721	1508559.905	215	518429.959	1509835.161	265	518272.393	1510297.515
166	516619.994	1508380.482	216	518429.777	1509835.229	266	518272.391	1510297.546
167	518469.022	1510629.236	217	518398.726	1509845.789	267	518270.863	1510317.673
168	518616.971	1510774.991	218	518384.161	1509856.351	268	518270.846	1510317.837
169	519111.741	1510322.581	219	518384.066	1509856.417	269	518270.814	1510318.031
170	518814.887	1510157.915	220	518383.900	1509856.520	270	518270.769	1510318.222
171	518683.169	1510084.851	221	518383.726	1509856.613	271	518270.712	1510318.410
172	518786.819	1509821.361	222	518383.547	1509856.694	272	518270.643	1510318.593
173	518725.405	1509805.790	223	518383.410	1509856.747	273	518270.562	1510318.772
174	518599.196	1509773.791	224	518363.139	1509863.996	274	518270.469	1510318.946
175	518599.081	1509773.950	225	518333.481	1509897.065	275	518270.366	1510319.112
176	518598.957	1509774.102	226	518312.866	1509969.891	276	518270.252	1510319.272
177	518598.822	1509774.245	227	518321.164	1509999.832	277	518270.127	1510319.424
178	518598.679	1509774.380	228	518321.171	1509999.857	278	518270.005	1510319.554
179	518598.527	1509774.504	229	518321.215	1510000.048	279	518221.936	1510368.202
180	518598.368	1509774.618	230	518321.247	1510000.242	280	518214.757	1510378.883
181	518598.201	1509774.722	231	518321.266	1510000.437	281	518207.083	1510403.238
182	518598.028	1509774.815	232	518321.273	1510000.635	282	518207.063	1510403.301
183	518598.006	1509774.826	233	518321.248	1510035.804	283	518206.993	1510403.484
184	518582.157	1509782.477	234	518321.242	1510035.998	284	518206.912	1510403.663
185	518566.619	1509792.433	235	518321.223	1510036.193	285	518206.820	1510403.836
186	518566.501	1509792.505	236	518321.191	1510036.387	286	518206.804	1510403.863
187	518566.328	1509792.598	237	518321.166	1510036.501	287	518127.007	1510538.841
188	518566.149	1509792.678	238	518313.995	1510066.395	288	518126.973	1510538.897
189	518565.965	1509792.748	239	518315.679	1510109.224	289	518113.805	1510560.103
190	518565.777	1509792.805	240	518315.681	1510109.342	290	518108.706	1510573.328
191	518565.586	1509792.849	241	518315.675	1510109.539	291	518108.678	1510573.397
192	518565.392	1509792.881	242	518314.254	1510130.994	292	518108.624	1510573.522
193	518565.224	1509792.899	243	518314.235	1510131.187	293	518102.668	1510586.233
194	518541.965	1509794.636	244	518314.203	1510131.381	294	518097.589	1510597.144
195	518520.429	1509799.331	245	518314.158	1510131.572	295	518094.151	1510610.545
196	518520.375	1509799.342	246	518314.124	1510131.691	296	518095.773	1510617.662
197	518520.181	1509799.374	247	518307.729	1510152.146	297	518106.343	1510630.503
198	518519.986	1509799.393	248	518307.706	1510152.215	298	518106.407	1510630.584
199	518519.790	1509799.400	249	518307.637	1510152.399	299	518106.521	1510630.743
200	518519.594	1509799.393	250	518307.556	1510152.578	300	518106.625	1510630.910





**តារាងទិន្នន័យកាសប្រោងស្តីពីអនុបយោគ**

ប្រព័ន្ធលោកលក្ខណ៍ UTM ( Universal Transverse Mercator ) ZONE 48 N ជាតិកម្ពុជាប្រើប្រាស់ WGS1984

ដី ១០% V13010203 ស្ថិតក្នុងក្រុមហ៊ុន ហេង ណាង (ខេមបូឌា)

Points_I	x	Y	oints_I	x	Y	Points_II	x	Y
301	518106.717	1510631.083	318	518113.139	1510698.413	335	518090.003	1510752.813
302	518106.798	1510631.262	319	518113.120	1510698.608	336	518090.762	1510753.436
303	518106.829	1510631.338	320	518113.088	1510698.802	337	518091.478	1510754.107
304	518111.147	1510642.621	321	518113.073	1510698.872	338	518092.149	1510754.823
305	518111.186	1510642.729	322	518106.781	1510726.959	339	518092.772	1510755.582
306	518111.243	1510642.917	323	518106.752	1510727.079	350	518222.143	1510979.833
307	518111.287	1510643.108	324	518106.695	1510727.267	351	518346.516	1510905.742
308	518111.319	1510643.302	325	518106.625	1510727.451	352	518272.139	1510711.379
309	518111.338	1510643.497	326	518106.544	1510727.630	340	518093.344	1510756.380
310	518111.345	1510643.693	327	518106.452	1510727.803	341	518093.737	1510757.001
311	518111.338	1510643.889	328	518106.348	1510727.970	342	518127.966	1510814.094
312	518111.331	1510643.987	329	518106.234	1510728.129	343	518176.243	1510869.183
313	518108.862	1510669.054	330	518106.109	1510728.281	344	518176.863	1510869.938
314	518113.114	1510697.778	331	518106.071	1510728.324	345	518177.434	1510870.736
315	518113.120	1510697.825	332	518096.106	1510739.258	346	518177.953	1510871.570
316	518113.139	1510698.021	333	518088.643	1510751.892	347	518178.415	1510872.435
317	518113.146	1510698.217	334	518089.205	1510752.242	348	518178.820	1510873.329
						349	518178.857	1510873.418

**តារាងទិន្នន័យកាសប្រោងស្តីពីអនុបយោគ**

ប្រព័ន្ធលោកលក្ខណ៍ UTM ( Universal Transverse Mercator ) ZONE 48 N ជាតិកម្ពុជាប្រើប្រាស់ WGS1984

ដី ១០% V13010203 ស្ថិតក្នុងក្រុមហ៊ុន ហេង រុយ (ខេមបូឌា)

Points_I	x	Y	oints_I	x	Y	Points_II	x	Y
1	524437.015	1516443.181	23	524967.652	1514861.328	45	524302.056	1515927.419
2	524357.144	1516333.790	24	524892.879	1514872.694	46	524289.133	1515871.005
3	524446.313	1516252.919	25	524692.143	1514924.704	47	524329.146	1515863.411
4	524534.780	1516364.524	26	524618.774	1514871.329	48	524401.349	1516005.369
5	524564.317	1516401.786	27	524859.637	1514807.855	49	524341.755	1516024.557
6	525170.720	1516048.014	28	524956.549	1514781.148	50	524170.721	1516048.838
7	525110.608	1515931.059	29	524982.033	1514774.125	51	524288.382	1516562.765
8	525087.588	1515919.757	30	524947.458	1514446.741	52	524453.847	1516466.234
9	525067.047	1515579.109	31	524798.513	1514156.845	53	524586.174	1515617.250
10	525065.259	1515566.198	32	524521.544	1514317.940	54	524570.423	1515464.727
11	524924.712	1515621.552	33	524445.147	1514377.699	55	524748.222	1515423.975
12	525011.648	1515393.149	34	524331.945	1514482.215	56	524776.662	1515534.706
13	525039.118	1515377.418	35	524149.873	1514461.255	57	524752.037	1515276.889
14	525045.368	1515373.838	36	524055.665	1514489.479	58	524760.020	1515410.383
15	525019.449	1515128.411	37	523949.973	1514541.914	59	524563.545	1515419.488
16	525005.218	1515132.609	38	523895.459	1514679.111	60	524490.051	1515385.356
17	524870.752	1515172.270	39	523885.613	1514803.519	61	524487.559	1515276.198
18	524854.435	1515047.506	40	523904.456	1514885.824	62	524483.338	1515164.606
19	524895.140	1514883.645	41	523959.404	1514870.495	63	524580.928	1515101.991
20	524969.170	1514872.288	42	523981.168	1514955.561	64	524778.167	1515201.268
21	524992.029	1514868.782	43	523918.640	1514947.775			
22	524990.869	1514857.799	44	524159.708	1516000.733			






ឧបសម្ព័ន្ធនៃអនុក្រឹត្យលេខ ២៩៩ ចុះថ្ងៃទី ១៧ ខែ ៩ ឆ្នាំ ២០១២ ស្តីពីការកាត់ដីទំហំ ៤ ៣៣៤,៦១ ហិកតា

នៅស្រុកជ័យសែន និងស្រុកឆែប ខេត្តព្រះវិហារ ព័ត៌មានប្រៃសណីយ៍ និងព័ត៌មានមូលដ្ឋានសេដ្ឋកិច្ច ដើម្បីធ្វើអនុបយោគជាដីឯកជនរបស់រដ្ឋ

សម្រាប់ ធ្វើប្រទានកម្ម ជាកម្មសិទ្ធិជូនប្រជាពលរដ្ឋ

តារាងនិយាមកាសម្រាប់ស្នើសុំអនុបយោគ								
ស្ថានភាពផែនទី UTM (Universal Transverse Mercator), ZONE 48N ជាកម្មសិទ្ធិជូន WGS1984 (world Geodetic System 1984)								
Points ID	Northing (m)	Easting (m)	Points ID	Northing (m)	Easting (m)	Points ID	Northing (m)	Easting (m)
1	519082.246	1519028.099	61	522717.671	1522994.450	121	522302.146	1521247.325
2	519172.657	1518987.688	62	522751.120	1522781.495	122	522302.094	1521247.750
3	519233.447	1518982.914	63	522751.297	1522780.496	123	522301.828	1521249.364
4	519212.188	1518962.384	64	522751.669	1522778.903	124	522301.456	1521250.957
5	519139.420	1518947.003	65	522752.056	1522777.600	125	522301.025	1521252.392
6	519057.811	1518923.451	66	522811.148	1522596.978	126	522264.458	1521362.094
7	519052.400	1518919.672	67	522811.236	1522596.716	127	522239.399	1521570.917
8	519044.075	1518909.089	68	522811.812	1522595.185	128	522239.363	1521571.201
9	519040.306	1518907.061	69	522812.231	1522594.231	129	522239.097	1521572.815
10	519000.066	1519068.893	70	522861.404	1522488.235	130	522238.725	1521574.409
11	522097.906	1525318.625	71	522878.089	1522421.493	131	522238.277	1521575.894
12	522639.822	1524232.286	72	522883.413	1522324.615	132	522204.838	1521675.504
13	522638.480	1524231.569	73	522868.308	1522200.540	133	522193.864	1521820.007
14	522637.091	1524230.705	74	522839.860	1522100.972	134	522193.722	1521821.377
15	522635.761	1524229.752	75	522839.750	1522100.575	135	522193.455	1521822.991
16	522634.497	1524228.714	76	522839.378	1522098.982	136	522193.084	1521824.584
17	522633.303	1524227.596	77	522839.111	1522097.367	137	522192.609	1521826.150
18	522632.185	1524226.402	78	522839.040	1522096.768	138	522192.253	1521827.130
19	522631.147	1524225.137	79	522829.006	1522003.112	139	522102.129	1522060.208
20	522630.194	1524223.807	80	522828.917	1522002.083	140	522083.524	1522219.012
21	522629.330	1524222.418	81	522828.876	1522001.262	141	522083.480	1522219.366
22	522628.558	1524220.975	82	522819.411	1521710.541	142	522083.214	1522220.980
23	522627.883	1524219.485	83	522765.323	1521591.574	143	522082.842	1522222.573
24	522627.307	1524217.954	84	522764.984	1521590.794	144	522082.367	1522224.139
25	522626.832	1524216.389	85	522764.473	1521589.452	145	522082.189	1522224.646
26	522626.461	1524214.795	86	522678.622	1521343.048	146	522060.994	1522282.933
27	522626.194	1524213.181	87	522678.556	1521342.859	147	522048.143	1522484.885
28	522626.034	1524211.553	88	522678.082	1521341.294	148	522048.139	1522484.932
29	522625.980	1524209.918	89	522677.710	1521339.700	149	522047.979	1522486.560
30	522626.034	1524208.283	90	522677.444	1521338.086	150	522047.713	1522488.174
31	522626.121	1524207.271	91	522677.365	1521337.421	151	522047.598	1522488.720
32	522647.769	1524003.983	92	522661.848	1521188.899	152	522013.965	1522640.068
33	522647.843	1524003.367	93	522626.964	1520991.588	153	522013.708	1522641.116
34	522648.109	1524001.753	94	522626.778	1520990.533	154	522013.233	1522642.681
35	522648.206	1524001.288	95	522620.979	1520976.128	155	522012.682	1522644.153
36	522711.172	1523713.442	96	522599.458	1520922.665	156	521834.609	1523077.195
37	522711.447	1523712.313	97	522542.738	1520920.639	157	521834.584	1523077.254
38	522711.922	1523710.748	98	522541.996	1520920.602	158	521833.909	1523078.744
39	522712.498	1523709.217	99	522540.368	1520920.442	159	521833.138	1523080.187
40	522713.173	1523707.727	100	522538.753	1520920.175	160	521832.274	1523081.576
41	522713.944	1523706.284	101	522537.160	1520919.804	161	521831.321	1523082.906
42	522714.361	1523705.588	102	522535.595	1520919.329	162	521830.283	1523084.170
43	522799.428	1523568.712	103	522534.064	1520918.752	163	521830.270	1523084.185
44	522810.303	1523518.686	104	522532.573	1520918.077	164	521714.990	1523215.428
45	522805.629	1523441.565	105	522531.131	1520917.306	165	521713.884	1523216.607
46	522794.527	1523393.854	106	522529.741	1520916.442	166	521713.051	1523217.404
47	522737.248	1523281.501	107	522528.412	1520915.489	167	521588.996	1523330.512
48	522737.099	1523281.203	108	522528.247	1520915.362	168	521468.549	1523546.238
49	522736.424	1523279.713	109	522498.085	1520891.817	169	521457.699	1523716.226
50	522735.848	1523278.182	110	522492.857	1520892.775	170	521457.696	1523716.269
51	522735.559	1523277.275	111	522489.545	1520898.236	171	521457.535	1523717.897
52	522715.062	1523208.379	112	522488.986	1520899.158	172	521457.269	1523719.511
53	522714.875	1523207.721	113	522373.107	1521081.254	173	521456.897	1523721.104
54	522714.504	1523206.128	114	522372.802	1521081.721	174	521456.422	1523722.676
55	522714.237	1523204.513	115	522371.849	1521083.051	175	521455.846	1523724.201
56	522714.077	1523202.885	116	522370.811	1521084.315	176	521455.177	1523725.697
57	522714.027	1523200.838	117	522369.693	1521085.509	177	521454.495	1523727.184
58	522717.371	1522997.917	118	522368.499	1521086.628	178	521453.535	1523728.593
59	522717.422	1522996.694	119	522367.236	1521087.665	179	521452.925	1523729.996
60	522717.582	1522995.066	120	522315.890	1521127.068	180	521453.666	1523736.217






ឧបសម្ព័ន្ធនៃអនុក្រឹត្យលេខ ២៩៩ ចុះថ្ងៃទី ១៧ ខែ ធ្នូ ឆ្នាំ ២០១២ ស្តីពីការកាត់ដីទំហំ ៤ ៣៣៤,៦១ ហិកតា

នៅស្រុកជ័យសែន និងស្រុកតែប ខេត្តព្រះវិហារ ព័ត៌មានប្រៃសណីយ៍ និងព័ត៌មានមូលដ្ឋានសេដ្ឋកិច្ច ដើម្បីធ្វើអនុបយោគជាដីឯកជនរបស់រដ្ឋ


សម្រាប់ ធ្វើប្រទានកម្ម ជាកម្មសិទ្ធិជូនប្រជាពលរដ្ឋ

តារាងនិយាមកាសម្រាប់ស្នើសុំអនុបយោគ								
ស្ថានភាពផែនទី UTM (Universal Transverse Mercator), ZONE 48N ជាកម្មសិទ្ធិជូន WGS1984 (world Geodetic System 1984)								
Points ID	Northing (m)	Easting (m)	Points ID	Northing (m)	Easting (m)	Points ID	Northing (m)	Easting (m)
1	519082.246	1519028.099	61	522717.671	1522994.450	121	522302.146	1521247.325
2	519172.557	1518987.688	62	522751.120	1522781.495	122	522302.094	1521247.750
3	519233.447	1518982.914	63	522751.297	1522780.496	123	522301.828	1521249.364
4	519212.188	1518962.384	64	522751.669	1522778.903	124	522301.456	1521250.957
5	519139.420	1518947.003	65	522752.056	1522777.600	125	522301.025	1521252.392
6	519057.811	1518923.451	66	522811.148	1522596.978	126	522264.458	1521362.094
7	519052.400	1518919.672	67	522811.236	1522596.716	127	522239.399	1521570.917
8	519044.075	1518909.089	68	522811.812	1522595.185	128	522239.363	1521571.201
9	519040.306	1518907.061	69	522812.231	1522594.231	129	522239.097	1521572.815
10	519000.066	1519068.893	70	522861.404	1522488.235	130	522238.725	1521574.409
11	522097.906	1525318.625	71	522878.089	1522421.493	131	522238.277	1521575.894
12	522639.822	1524232.286	72	522883.413	1522324.615	132	522204.838	1521675.504
13	522638.480	1524231.569	73	522868.308	1522200.540	133	522193.864	1521820.007
14	522637.091	1524230.705	74	522839.860	1522100.972	134	522193.722	1521821.377
15	522635.761	1524229.752	75	522839.750	1522100.575	135	522193.455	1521822.991
16	522634.497	1524228.714	76	522839.378	1522098.982	136	522193.084	1521824.584
17	522633.303	1524227.596	77	522839.111	1522097.367	137	522192.609	1521826.150
18	522632.185	1524226.402	78	522839.040	1522096.768	138	522192.253	1521827.130
19	522631.147	1524225.137	79	522829.006	1522003.112	139	522102.129	1522060.208
20	522630.194	1524223.807	80	522828.917	1522002.083	140	522083.524	1522219.012
21	522629.330	1524222.418	81	522828.876	1522001.262	141	522083.480	1522219.366
22	522628.558	1524220.975	82	522819.411	1521710.541	142	522083.214	1522220.980
23	522627.883	1524219.485	83	522765.323	1521591.574	143	522082.842	1522222.573
24	522627.307	1524217.954	84	522764.984	1521590.794	144	522082.367	1522224.139
25	522626.832	1524216.389	85	522764.473	1521589.452	145	522082.189	1522224.646
26	522626.461	1524214.795	86	522678.622	1521343.048	146	522060.994	1522282.933
27	522626.194	1524213.181	87	522678.556	1521342.859	147	522048.143	1522484.885
28	522626.034	1524211.553	88	522678.082	1521341.294	148	522048.139	1522484.932
29	522625.980	1524209.918	89	522677.710	1521339.700	149	522047.979	1522486.560
30	522626.034	1524208.283	90	522677.444	1521338.086	150	522047.713	1522488.174
31	522626.121	1524207.271	91	522677.365	1521337.421	151	522047.598	1522488.720
32	522647.769	1524003.983	92	522661.848	1521188.899	152	522013.965	1522640.068
33	522647.843	1524003.367	93	522626.964	1520991.588	153	522013.708	1522641.116
34	522648.109	1524001.753	94	522626.778	1520990.533	154	522013.233	1522642.681
35	522648.206	1524001.288	95	522620.979	1520976.128	155	522012.682	1522644.153
36	522711.172	1523713.442	96	522599.458	1520922.665	156	521834.609	1523077.195
37	522711.447	1523712.313	97	522542.738	1520920.639	157	521834.584	1523077.254
38	522711.922	1523710.748	98	522541.996	1520920.602	158	521833.909	1523078.744
39	522712.498	1523709.217	99	522540.368	1520920.442	159	521833.138	1523080.187
40	522713.173	1523707.727	100	522538.753	1520920.175	160	521832.274	1523081.576
41	522713.944	1523706.284	101	522537.160	1520919.804	161	521831.321	1523082.906
42	522714.361	1523705.588	102	522535.595	1520919.329	162	521830.283	1523084.170
43	522799.428	1523568.712	103	522534.064	1520918.752	163	521830.270	1523084.185
44	522810.303	1523518.686	104	522532.573	1520918.077	164	521714.990	1523215.428
45	522805.629	1523441.565	105	522531.131	1520917.306	165	521713.884	1523216.607
46	522794.527	1523393.854	106	522529.741	1520916.442	166	521713.051	1523217.404
47	522737.248	1523281.501	107	522528.412	1520915.489	167	521588.996	1523330.512
48	522737.099	1523281.203	108	522528.247	1520915.362	168	521468.549	1523546.238
49	522736.424	1523279.713	109	522498.085	1520891.817	169	521457.699	1523716.226
50	522735.848	1523278.182	110	522492.857	1520892.775	170	521457.696	1523716.269
51	522735.559	1523277.275	111	522489.545	1520898.236	171	521457.535	1523717.897
52	522715.062	1523208.379	112	522488.986	1520899.158	172	521457.269	1523719.511
53	522714.875	1523207.721	113	522373.107	1521081.254	173	521456.897	1523721.104
54	522714.504	1523206.128	114	522372.802	1521081.721	174	521456.422	1523722.679
55	522714.237	1523204.513	115	522371.849	1521083.051	175	521455.846	1523724.201
56	522714.077	1523202.885	116	522370.811	1521084.315	176	521455.177	1523725.697
57	522714.027	1523200.838	117	522369.693	1521085.509	177	521454.493	1523727.184
58	522717.371	1522997.917	118	522368.499	1521086.628	178	521453.535	1523728.593
59	522717.422	1522996.694	119	522367.236	1521087.665	179	521452.925	1523729.998
60	522717.582	1522995.066	120	522315.890	1521127.068	180	521453.666	1523736.217






Points_ID	Northing (m)	Easting (m)	Points_ID	Northing (m)	Easting (m)	Points_ID	Northing (m)	Easting (m)
181	521423.452	1523880.809	241	520143.614	1518138.289	301	519506.057	1520348.715
182	521423.636	1523881.658	242	519914.602	1518028.516	302	519477.167	1520367.355
183	521423.903	1523883.272	243	519968.766	1517748.203	303	519443.425	1520397.406
184	521423.973	1523883.858	244	520330.325	1517866.486	304	519413.795	1520433.595
185	521443.457	1524064.787	245	520401.078	1517669.906	305	516472.733	1521901.331
186	521443.548	1524065.829	246	520020.557	1517743.709	306	516471.344	1521900.468
187	521443.601	1524067.464	247	520039.039	1517609.961	307	516470.014	1521899.515
188	521443.548	1524069.099	248	519422.062	1517711.625	308	516467.913	1521897.708
189	521443.387	1524070.727	249	518798.094	1517847.000	309	516370.360	1521803.982
190	521443.121	1524072.341	250	518224.812	1517998.000	310	516314.591	1521789.641
191	521443.042	1524072.723	251	517884.281	1518128.250	311	516209.179	1521833.174
192	521427.294	1524145.909	252	517668.344	1518249.500	312	516169.628	1521984.190
193	521427.002	1524147.121	253	517606.358	1518295.809	313	516177.390	1522151.083
194	521426.527	1524148.686	254	517724.612	1518381.604	314	516177.417	1522152.245
195	521425.951	1524150.217	255	517839.885	1518425.836	315	516177.364	1522153.880
196	521425.433	1524151.381	256	517964.307	1518463.540	316	516177.275	1522154.908
197	521337.693	1524336.000	257	517971.657	1518344.176	317	516145.604	1522450.502
198	521321.414	1524528.089	258	518060.705	1518241.496	318	516309.299	1522632.322
199	521321.290	1524529.241	259	518498.565	1518248.549	319	516310.554	1522633.830
200	521321.024	1524530.855	260	518489.712	1518546.244	320	516311.507	1522635.160
201	521320.652	1524532.448	261	518528.077	1518549.664	321	516312.371	1522636.550
202	521320.177	1524534.014	262	518551.044	1518563.783	322	516313.115	1522637.939
203	521319.601	1524535.545	263	518581.350	1518590.189	323	516474.785	1522963.794
204	521318.926	1524537.035	264	518614.226	1518608.286	324	516718.712	1523122.168
205	521318.154	1524538.478	265	518677.159	1518629.393	325	516720.317	1523123.303
206	521317.714	1524539.212	266	518711.978	1518634.396	326	516721.582	1523124.340
207	521169.249	1524777.160	267	518747.900	1518646.710	327	516723.207	1523125.900
208	521114.602	1524946.363	268	518795.456	1518654.835	328	516782.754	1523188.462
209	522093.298	1525316.880	269	518855.372	1518652.449	329	519058.562	1524141.599
210	522097.906	1525318.625	270	518868.213	1518653.879	330	519059.952	1524142.463
211	517991.585	1518471.806	271	518889.023	1518665.750	331	519061.282	1524143.416
212	517993.902	1518472.634	272	518923.199	1518696.442	332	519062.546	1524144.454
213	517995.392	1518473.309	273	518927.093	1518710.847	333	519063.740	1524145.573
214	517996.738	1518474.025	274	518927.076	1518734.286	334	519099.718	1524183.563
215	518072.346	1518517.230	275	519234.632	1518147.191	335	520409.297	1524679.347
216	518073.735	1518518.094	276	520523.008	1519897.712	336	520384.237	1524466.621
217	518075.065	1518519.047	277	520266.558	1519924.687	337	520351.651	1524308.264
218	518076.330	1518520.085	278	520248.533	1520026.530	338	520348.664	1524223.094
219	518077.524	1518521.203	279	520553.275	1520043.136	339	520352.977	1524091.453
220	518078.642	1518522.397	280	520699.077	1520085.830	340	520341.461	1523954.355
221	518079.680	1518523.662	281	520754.235	1520192.928	341	520323.445	1523814.097
222	518080.633	1518524.991	282	520480.666	1520517.246	342	520290.142	1523729.915
223	518081.497	1518526.381	283	520396.354	1520369.423	343	520275.368	1523705.280
224	518082.268	1518527.823	284	520258.177	1520415.052	344	520264.768	1523691.728
225	518082.943	1518529.314	285	520343.659	1520590.851	345	520242.057	1523672.140
226	518083.519	1518530.845	286	520094.659	1520648.367	346	520214.587	1523657.144
227	518083.994	1518532.410	287	520098.160	1520762.911	347	520150.888	1523623.111
228	518084.366	1518534.003	288	520354.797	1520726.337	348	519928.070	1523496.256
229	518084.632	1518535.618	289	520351.532	1520891.893	349	519791.975	1523438.727
230	518084.792	1518537.246	290	520101.340	1520866.963	350	519700.435	1523363.684
231	518084.846	1518538.881	291	520075.750	1520864.412	351	519628.945	1523306.670
232	518084.792	1518540.516	292	520069.097	1520646.744	352	519610.661	1523279.957
233	518084.603	1518542.355	293	520076.662	1520442.590	353	519638.968	1523093.232
234	518075.891	1518604.430	294	520079.240	1520303.878	354	519668.449	1522995.129
235	518079.194	1518609.444	295	519970.811	1520300.919	355	519663.677	1522960.303
236	518226.984	1518649.733	296	519788.730	1520196.987	356	519650.070	1522925.419
237	518165.887	1518571.690	297	519766.682	1520225.622	357	519564.733	1522744.095
238	518163.931	1518431.788	298	519742.290	1520252.375	358	519496.370	1522558.756
239	520075.518	1518397.578	299	519682.811	1520289.231	359	519461.280	1522440.202
240	520153.053	1518376.072	300	519561.428	1520326.040	360	519448.769	1522376.397





Points_ID	Northing (m)	Easting (m)	Points_ID	Northing (m)	Easting (m)	Points_ID	Northing (m)	Easting (m)
181	521423.452	1523880.809	241	520143.614	1518138.289	301	519506.057	1520348.715
182	521423.636	1523881.658	242	519914.602	1518028.516	302	519477.167	1520367.355
183	521423.903	1523883.272	243	519968.766	1517748.203	303	519443.425	1520397.406
184	521423.973	1523883.858	244	520330.325	1517866.486	304	519413.795	1520433.595
185	521443.457	1524064.787	245	520401.078	1517669.906	305	516472.733	1521901.331
186	521443.548	1524065.829	246	520020.557	1517743.709	306	516471.344	1521900.468
187	521443.601	1524067.464	247	520039.039	1517609.961	307	516470.014	1521899.515
188	521443.548	1524069.099	248	519422.062	1517711.625	308	516467.913	1521897.708
189	521443.387	1524070.727	249	518798.094	1517847.000	309	516370.360	1521803.982
190	521443.121	1524072.341	250	518224.812	1517998.000	310	516314.591	1521789.641
191	521443.042	1524072.723	251	517884.281	1518128.250	311	516209.179	1521833.174
192	521427.294	1524145.909	252	517668.344	1518249.500	312	516169.628	1521984.190
193	521427.002	1524147.121	253	517606.358	1518295.809	313	516177.390	1522151.083
194	521426.527	1524148.686	254	517724.612	1518381.604	314	516177.417	1522152.245
195	521425.951	1524150.217	255	517839.885	1518425.836	315	516177.364	1522153.880
196	521425.433	1524151.381	256	517964.307	1518463.540	316	516177.275	1522154.908
197	521337.693	1524336.000	257	517971.657	1518344.176	317	516145.604	1522450.502
198	521321.414	1524528.089	258	518060.705	1518241.496	318	516309.299	1522632.322
199	521321.290	1524529.241	259	518498.565	1518248.549	319	516310.554	1522633.830
200	521321.024	1524530.855	260	518489.712	1518546.244	320	516311.507	1522635.160
201	521320.652	1524532.448	261	518528.077	1518549.664	321	516312.371	1522636.550
202	521320.177	1524534.014	262	518551.044	1518563.783	322	516313.115	1522637.939
203	521319.601	1524535.545	263	518581.350	1518590.189	323	516474.785	1522963.794
204	521318.926	1524537.035	264	518614.226	1518608.286	324	516718.712	1523122.168
205	521318.154	1524538.478	265	518677.159	1518629.393	325	516720.317	1523123.303
206	521317.714	1524539.212	266	518711.978	1518634.396	326	516721.582	1523124.340
207	521169.249	1524777.160	267	518747.900	1518646.710	327	516723.207	1523125.900
208	521114.602	1524946.363	268	518795.456	1518654.835	328	516782.754	1523188.462
209	522093.298	1525316.880	269	518855.372	1518652.449	329	519058.562	1524141.599
210	522097.906	1525318.625	270	518868.213	1518653.879	330	519059.952	1524142.463
211	517991.585	1518471.806	271	518889.023	1518665.750	331	519061.282	1524143.416
212	517993.902	1518472.634	272	518923.199	1518696.442	332	519062.546	1524144.454
213	517995.392	1518473.309	273	518927.093	1518710.847	333	519063.740	1524145.573
214	517996.738	1518474.025	274	518927.076	1518734.286	334	519099.718	1524183.563
215	518072.346	1518517.230	275	519234.632	1518147.191	335	520409.297	1524679.347
216	518073.735	1518518.094	276	520523.008	1519897.712	336	520384.237	1524466.621
217	518075.065	1518519.047	277	520266.558	1519924.687	337	520351.651	1524308.264
218	518076.330	1518520.085	278	520248.533	1520026.530	338	520348.664	1524223.094
219	518077.524	1518521.203	279	520553.275	1520043.136	339	520352.977	1524091.453
220	518078.642	1518522.397	280	520699.077	1520085.830	340	520341.461	1523954.355
221	518079.680	1518523.662	281	520754.235	1520192.928	341	520323.445	1523814.097
222	518080.633	1518524.991	282	520480.666	1520517.246	342	520290.142	1523729.915
223	518081.497	1518526.381	283	520396.354	1520369.423	343	520275.368	1523705.280
224	518082.268	1518527.823	284	520258.177	1520415.052	344	520264.768	1523691.728
225	518082.943	1518529.314	285	520343.659	1520590.851	345	520242.057	1523672.140
226	518083.519	1518530.845	286	520094.659	1520648.367	346	520214.587	1523657.144
227	518083.994	1518532.410	287	520098.160	1520762.911	347	520150.888	1523623.111
228	518084.366	1518534.003	288	520354.797	1520726.337	348	519928.070	1523496.256
229	518084.632	1518535.618	289	520351.532	1520891.893	349	519791.975	1523438.727
230	518084.792	1518537.246	290	520101.340	1520866.963	350	519700.435	1523363.684
231	518084.846	1518538.881	291	520075.750	1520864.412	351	519628.945	1523306.670
232	518084.792	1518540.516	292	520069.097	1520646.744	352	519610.661	1523279.957
233	518084.603	1518542.355	293	520076.662	1520442.590	353	519638.968	1523093.232
234	518075.891	1518604.430	294	520079.240	1520303.878	354	519668.449	1522995.129
235	518079.194	1518609.444	295	519970.811	1520300.919	355	519663.677	1522960.303
236	518226.984	1518649.733	296	519788.730	1520196.987	356	519650.070	1522925.419
237	518165.887	1518571.690	297	519766.682	1520225.622	357	519561.783	1522744.095
238	518163.931	1518431.788	298	519742.290	1520252.375	358	519496.376	1522558.756
239	520075.518	1518397.578	299	519682.811	1520289.231	359	519461.280	1522401.202
240	520153.053	1518376.072	300	519561.428	1520326.040	360	519448.769	1522376.397






Points_ID	Northing (m)	Easting (m)	Points_ID	Northing (m)	Easting (m)	Points_ID	Northing (m)	Easting (m)
361	519442.616	1522320.596	421	519724.710	1523222.058	481	521420.863	1523529.428
362	519458.771	1522211.202	422	519634.317	1523223.990	482	521421.538	1523527.938
363	519475.213	1522139.155	423	519626.378	1523276.362	483	521422.132	1523526.808
364	519505.700	1522005.560	424	519640.054	1523296.343	484	521547.321	1523302.589
365	519520.971	1521921.890	425	519709.866	1523352.020	485	521547.499	1523302.276
366	519524.310	1521882.026	426	519799.810	1523425.753	486	521548.362	1523300.887
367	519532.433	1521708.096	427	519934.724	1523482.784	487	521549.316	1523299.557
368	519542.450	1521493.630	428	520158.134	1523609.976	488	521550.353	1523298.293
369	519538.904	1521449.473	429	520221.715	1523643.946	489	521551.472	1523297.099
370	519534.648	1521357.548	430	520250.645	1523659.739	490	521552.305	1523296.302
371	519523.315	1521207.187	431	520275.678	1523681.329	491	521678.338	1523181.390
372	519514.223	1521107.108	432	520287.755	1523696.770	492	521789.952	1523054.321
373	519506.074	1521048.543	433	520303.638	1523723.254	493	521965.621	1522627.124
374	519496.185	1521020.867	434	520338.084	1523810.324	494	521998.367	1522479.770
375	519481.200	1520993.912	435	520356.381	1523952.771	495	522011.323	1522276.175
376	519451.403	1520949.541	436	520367.998	1524091.070	496	522011.326	1522276.128
377	519390.994	1520863.767	437	520363.673	1524223.077	497	522011.486	1522274.500
378	519340.732	1520793.570	438	520366.597	1524306.476	498	522011.753	1522272.885
379	519330.242	1520764.576	439	520399.059	1524464.228	499	522012.124	1522271.292
380	519321.472	1520716.711	440	520425.106	1524685.332	500	522012.599	1522269.727
381	519315.132	1520662.010	441	521067.782	1524928.638	501	522012.777	1522269.219
382	519317.318	1520631.954	442	521122.616	1524758.858	502	522034.203	1522210.299
383	519341.923	1520549.809	443	521122.733	1524758.506	503	522052.838	1522051.240
384	519368.338	1520483.124	444	521123.309	1524756.975	504	522052.882	1522050.886
385	519401.386	1520425.073	445	521123.984	1524755.485	505	522053.149	1522049.272
386	519381.896	1520489.629	446	521124.756	1524754.042	506	522053.520	1522047.679
387	519356.107	1520554.732	447	521125.196	1524753.308	507	522053.995	1522046.113
388	519332.160	1520634.682	448	521272.102	1524517.859	508	522054.351	1522045.133
389	519330.195	1520661.688	449	521288.255	1524327.257	509	522144.287	1521812.540
390	519336.316	1520714.493	450	521288.380	1524326.105	510	522155.218	1521668.609
391	519344.772	1520760.646	451	521288.646	1524324.490	511	522155.360	1521667.240
392	519354.133	1520786.520	452	521289.018	1524322.897	512	522155.627	1521665.626
393	519403.224	1520855.082	453	521289.493	1524321.332	513	522155.998	1521664.032
394	519463.763	1520941.040	454	521290.069	1524319.801	514	522156.446	1521662.547
395	519494.004	1520986.072	455	521290.586	1524318.637	515	522190.061	1521562.413
396	519509.895	1521014.658	456	521379.025	1524132.547	516	522215.116	1521353.618
397	519520.718	1521044.948	457	521393.314	1524066.139	517	522215.152	1521353.333
398	519525.954	1521082.580	458	521374.426	1523890.752	518	522215.419	1521351.719
399	519743.438	1521048.910	459	521352.359	1523796.967	519	522215.790	1521350.125
400	519695.399	1521245.951	460	521352.175	1523796.119	520	522216.221	1521348.690
401	519537.491	1521197.441	461	521351.908	1523794.505	521	522252.766	1521239.056
402	519549.622	1521356.637	462	521351.748	1523792.877	522	522267.418	1521110.853
403	519553.876	1521448.525	463	521351.695	1523791.242	523	522267.470	1521110.429
404	519557.479	1521493.379	464	521351.748	1523789.607	524	522267.736	1521108.815
405	519547.417	1521708.796	465	521351.908	1523787.979	525	522268.108	1521107.221
406	519539.281	1521883.002	466	521352.175	1523786.364	526	522268.583	1521105.656
407	519535.858	1521923.867	467	521352.547	1523784.771	527	522269.159	1521104.125
408	519520.397	1522008.576	468	521353.021	1523783.206	528	522269.834	1521102.635
409	519489.837	1522142.492	469	521353.598	1523781.675	529	522270.605	1521101.192
410	519473.525	1522213.971	470	521354.273	1523780.184	530	522271.469	1521099.803
411	519457.738	1522320.874	471	521355.044	1523778.742	531	522272.422	1521098.473
412	519463.610	1522374.128	472	521355.908	1523777.352	532	522273.460	1521097.208
413	519475.867	1522436.639	473	521356.519	1523776.479	533	522274.578	1521096.014
414	519510.646	1522555.134	474	521408.265	1523705.759	534	522275.772	1521094.896
415	519575.588	1522738.285	475	521419.011	1523537.403	535	522277.036	1521093.859
416	519663.822	1522919.399	476	521419.014	1523537.360	536	522333.294	1521050.686
417	519678.696	1522957.528	477	521419.174	1523535.732	537	522444.877	1520875.339
418	519678.436	1522997.021	478	521419.441	1523534.118	538	522454.108	1520843.456
419	519666.817	1523043.584	479	521419.812	1523532.525	539	522441.797	1520785.111
420	519726.566	1523055.727	480	521420.287	1523530.959	540	522376.256	1520626.040






Points_ID	Northing (m)	Easting (m)	Points_ID	Northing (m)	Easting (m)	Points_ID	Northing (m)	Easting (m)
541	522376.200	1520625.686	601	521047.947	1520977.900	661	521011.570	1520781.502
542	522375.428	1520624.244	602	521047.371	1520979.431	662	521011.958	1520779.313
543	522374.753	1520622.753	603	521046.696	1520980.921	663	521040.010	1520653.791
544	522374.517	1520622.161	604	521045.924	1520982.364	664	521040.260	1520652.773
545	522322.773	1520487.628	605	521045.061	1520983.753	665	521040.735	1520651.207
546	522284.978	1520443.259	606	521043.795	1520985.482	666	521041.139	1520650.105
547	522218.980	1520400.953	607	521033.689	1520998.114	667	521123.008	1520441.642
548	522124.100	1520379.941	608	521032.963	1520998.980	668	521132.482	1520410.669
549	521957.556	1520369.744	609	521031.845	1521000.174	669	520959.544	1520444.029
550	521957.448	1520369.737	610	521030.651	1521001.293	670	520906.546	1520341.909
551	521955.820	1520369.577	611	521029.387	1521002.330	671	521029.064	1520165.722
552	521954.206	1520369.311	612	521028.057	1521003.284	672	520924.357	1519970.219
553	521952.613	1520368.939	613	521026.668	1521004.147	673	520840.984	1519862.987
554	521951.047	1520368.464	614	521025.225	1521004.919	674	520701.278	1519765.222
555	521949.516	1520367.888	615	521023.735	1521005.594	675	520568.108	1519603.982
556	521948.026	1520367.213	616	521022.204	1521006.170	676	520471.133	1519329.966
557	521947.739	1520367.069	617	521020.638	1521006.645	677	520390.422	1519051.981
558	521846.945	1520315.745	618	521019.045	1521007.016	678	520357.071	1518921.787
559	521845.789	1520315.118	619	521017.431	1521007.283	679	520451.565	1518915.889
560	521844.400	1520314.254	620	521015.803	1521007.443	680	520465.609	1518975.217
561	521843.070	1520313.301	621	521014.168	1521007.497	681	520611.931	1518932.733
562	521841.805	1520312.263	622	521012.533	1521007.443	682	520689.134	1519265.551
563	521840.611	1520311.145	623	521010.905	1521007.283	683	521001.733	1519469.956
564	521840.247	1520310.773	624	521009.290	1521007.016	684	521105.749	1519586.385
565	521686.319	1520150.295	625	521007.697	1521006.645	685	521137.081	1519743.010
566	521685.565	1520149.473	626	521006.132	1521006.170	686	521126.496	1519865.318
567	521684.528	1520148.209	627	521004.601	1521005.594	687	521288.937	1520057.377
568	521683.574	1520146.879	628	521003.110	1521004.919	688	521495.048	1519882.933
569	521682.711	1520145.489	629	521001.668	1521004.147	689	521494.836	1519878.113
570	521681.939	1520144.047	630	521000.278	1521003.284	690	521403.397	1519815.096
571	521681.264	1520142.557	631	520998.948	1521002.330	691	521319.528	1519727.232
572	521680.787	1520141.310	632	520997.684	1521001.293	692	521280.743	1519640.901
573	521653.333	1520063.524	633	520996.490	1521000.174	693	521244.568	1519585.577
574	521653.234	1520063.240	634	520995.372	1520998.980	694	521236.281	1519577.289
575	521652.759	1520061.674	635	520994.334	1520997.716	695	521225.662	1519572.431
576	521652.388	1520060.081	636	520993.381	1520996.386	696	521127.502	1519515.559
577	521652.282	1520059.515	637	520992.517	1520994.997	697	521037.302	1519463.299
578	521634.643	1519958.767	638	520991.746	1520993.554	698	520977.910	1519371.356
579	521553.329	1519904.576	639	520991.071	1520992.064	699	520989.410	1519286.773
580	521546.919	1519904.908	640	520990.494	1520990.533	700	521010.410	1519252.038
581	521476.089	1519963.524	641	520990.019	1520988.967	701	521062.988	1519165.073
582	521614.303	1520097.411	642	520989.648	1520987.374	702	521103.664	1519147.130
583	521800.403	1520427.356	643	520989.381	1520985.760	703	521156.030	1519144.833
584	521869.383	1520546.191	644	520989.221	1520984.132	704	521187.714	1519159.543
585	521768.992	1520629.274	645	520989.168	1520982.497	705	521241.984	1519174.777
586	521638.612	1520505.964	646	520989.221	1520980.862	706	521275.865	1519168.001
587	521389.949	1520251.615	647	520989.381	1520979.234	707	521292.974	1519155.924
588	521247.398	1520349.594	648	520989.648	1520977.619	708	521300.106	1519107.376
589	521193.462	1520382.248	649	520990.019	1520976.026	709	521285.564	1519023.216
590	521170.538	1520457.192	650	520990.494	1520974.461	710	521312.430	1518972.843
591	521170.305	1520457.916	651	520991.071	1520972.930	711	521329.633	1518966.986
592	521169.901	1520459.019	652	520991.746	1520971.439	712	521313.188	1518951.969
593	521088.385	1520666.583	653	520992.517	1520969.997	713	521272.460	1518914.776
594	521061.390	1520787.374	654	520993.381	1520968.607	714	521203.878	1518830.559
595	521062.558	1520883.198	655	520994.334	1520967.278	715	521283.497	1518770.350
596	521062.506	1520885.138	656	520994.646	1520966.879	716	521317.382	1518714.971
597	521062.269	1520887.304	657	521000.580	1520959.462	717	521396.982	1518680.257
598	521048.983	1520973.666	658	521012.537	1520881.743	718	521353.265	1518623.038
599	521048.793	1520974.741	659	521011.358	1520785.070	719	521275.478	1518661.299
600	521048.422	1520976.335	660	521011.410	1520783.130	720	521050.475	1518651.578





Points_ID	Northing (m)	Easting (m)	Points_ID	Northing (m)	Easting (m)	Points_ID	Northing (m)	Easting (m)
721	520975.770	1518415.871	781	518586.803	1518941.566	841	520078.825	1519352.047
722	520844.489	1518318.404	782	518610.324	1518936.293	842	520100.064	1519151.585
723	520727.285	1518328.745	783	518598.671	1518928.733	843	520068.365	1519825.111
724	520747.559	1518393.680	784	518456.704	1518836.629	844	519920.469	1519784.983
725	520631.442	1518396.353	785	518267.179	1518712.515	845	519926.109	1519817.028
726	520347.469	1518606.988	786	518063.479	1518656.984	846	519918.310	1519884.842
727	520314.137	1518631.711	787	518050.521	1518671.853	847	519905.796	1519934.662
728	520302.972	1518678.151	788	518107.019	1518805.996	848	519894.621	1520003.035
729	520279.586	1518728.465	789	518232.698	1518731.322	849	519878.770	1520040.130
730	520258.341	1518783.444	790	518583.279	1518942.356	850	520075.051	1520127.367
731	520246.767	1518807.785	791	518583.658	1518942.271	851	521655.496	1517183.646
732	520214.895	1518837.117	792	518361.871	1518714.758	852	521453.438	1517235.875
733	520182.086	1518863.484	793	518484.006	1518794.741	853	521405.921	1517251.945
734	520136.125	1518911.521	794	518551.812	1518838.731	854	521431.868	1517301.153
735	520245.448	1518987.744	795	518510.422	1518755.074	855	521479.322	1517285.796
736	520183.747	1519087.653	796	518400.925	1518725.358	856	521545.939	1517266.829
737	520317.251	1519104.235	797	518361.871	1518714.758	857	521597.664	1517213.123
738	520251.709	1519278.590	798	518551.812	1518838.731	858	521656.179	1517185.744
739	520125.522	1519150.074	799	518625.884	1518886.787	859	521749.508	1518172.901
740	520125.623	1519152.376	800	518678.597	1518920.985	860	521753.041	1518122.436
741	520104.301	1519356.624	801	518689.960	1518918.438	861	521747.926	1518012.123
742	520312.499	1519653.991	802	518699.268	1518916.351	862	521763.720	1517963.462
743	520478.333	1519660.092	803	518729.731	1518909.521	863	521823.057	1517884.836
744	520104.208	1522409.486	804	518758.045	1518891.775	864	521675.883	1518065.530
745	520108.429	1522262.621	805	518795.684	1518879.591	865	521748.814	1518174.501
746	520103.813	1522080.691	806	518551.812	1518838.731	866	521552.757	1518436.690
747	520107.381	1521660.438	807	518855.159	1518658.462	867	521571.817	1518378.639
748	520510.270	1521250.562	808	518842.385	1518658.971	868	521502.962	1518420.396
749	520650.565	1521142.291	809	518879.335	1518709.221	869	521456.959	1518444.042
750	520827.773	1521242.740	810	518912.442	1518825.810	870	521436.722	1518471.874
751	520658.566	1521412.256	811	518929.082	1518890.556	871	521734.128	1518512.633
752	520532.306	1521683.331	812	519032.547	1518899.171	872	521716.780	1518464.829
753	520443.794	1522068.348	813	519033.870	1518896.518	873	521703.210	1518486.803
754	520297.899	1522296.388	814	519002.521	1518867.362	874	521658.632	1518529.344
755	520277.244	1522445.010	815	518983.595	1518854.003	875	521721.514	1518287.857
756	520646.448	1518827.074	816	518970.412	1518849.573	876	521592.841	1518365.890
757	520740.797	1518793.033	817	518955.625	1518833.376	877	521638.012	1518362.884
758	520779.589	1518900.554	818	518946.374	1518817.352	878	521662.963	1518391.438
759	520688.749	1518933.328	819	518938.889	1518803.614	879	521687.723	1518389.136
760	520772.832	1518968.011	820	518935.849	1518786.549	880	521726.153	1518459.727
761	520781.533	1518903.653	821	518924.167	1518759.274	881	521726.835	1518419.471
762	520864.692	1518877.287	822	518921.074	1518736.216	882	521744.894	1518414.620
763	520881.190	1518931.159	823	518921.092	1518711.642	883	522728.043	1517064.405
764	521189.006	1518904.423	824	518917.870	1518699.720	884	522724.113	1517015.786
765	521180.111	1519074.508	825	518885.492	1518670.643	885	522751.805	1516999.884
766	521086.469	1519096.219	826	518866.317	1518659.704	886	522783.818	1516989.295
767	521081.914	1519082.755	827	520096.845	1519077.936	887	522788.682	1516991.069
768	521035.346	1518945.107	828	520037.747	1519048.850	888	522801.771	1516983.670
769	521082.884	1518850.920	829	520064.180	1519082.363	889	522839.191	1516971.206
770	521100.898	1518766.884	830	520030.196	1519130.666	890	523011.254	1516921.148
771	521204.663	1518795.612	831	519990.037	1519111.500	891	523154.700	1517076.990
772	521181.144	1518867.810	832	519980.205	1519125.855	892	523020.912	1517126.860
773	520701.796	1518703.968	833	519973.236	1519155.318	893	522964.061	1517137.548
774	520649.467	1518707.134	834	519968.627	1519189.545	894	523003.298	1517330.959
775	520633.620	1518650.387	835	519967.044	1519205.504	895	523089.501	1517398.459
776	520678.465	1518540.603	836	519910.231	1519395.441	896	523116.036	1517291.674
777	520689.288	1518525.903	837	519890.596	1519484.785	897	523147.631	1517280.371
778	520720.212	1518521.947	838	519888.002	1519618.467	898	523148.455	1517280.071
779	520805.395	1518671.094	839	519888.523	1519618.274	899	523149.319	1517279.919
780	518583.658	1518942.271	840	520077.768	1519548.081	900	523349.768	1517244.650





Points_ID	Northing (m)	Easting (m)	Points_ID	Northing (m)	Easting (m)	Points_ID	Northing (m)	Easting (m)
901	523352.782	1517244.502	961	518308.244	1519463.414	1021	518845.779	1521297.696
902	523135.861	1516843.630	962	518308.284	1519464.230	1022	518844.144	1521297.642
903	523078.531	1516855.625	963	518317.414	1519742.693	1023	518842.516	1521297.482
904	522678.834	1516956.813	964	518404.154	1520009.001	1024	518840.902	1521297.216
905	522606.656	1517038.643	965	518404.532	1520010.273	1025	518839.309	1521296.844
906	522595.447	1517071.299	966	518404.903	1520011.866	1026	518837.743	1521296.369
907	522728.043	1517064.405	967	518405.138	1520013.249	1027	518836.212	1521295.793
908	519527.130	1519741.644	968	518423.240	1520141.467	1028	518834.722	1521295.118
909	519524.212	1519740.868	969	518449.834	1520211.451	1029	518833.279	1521294.347
910	519443.879	1519752.862	970	518591.481	1520366.660	1030	518831.890	1521293.483
911	519338.046	1519745.042	971	518591.810	1520367.029	1031	518830.560	1521292.530
912	519310.372	1519743.031	972	518592.848	1520368.293	1032	518829.296	1521291.492
913	519191.887	1519740.621	973	518593.801	1520369.623	1033	518828.102	1521290.373
914	519077.616	1519740.647	974	518594.146	1520370.153	1034	518826.984	1521289.180
915	519074.023	1519775.261	975	518678.903	1520504.225	1035	518825.946	1521287.915
916	519009.919	1519769.242	976	518679.423	1520505.084	1036	518824.993	1521286.585
917	518926.679	1519765.642	977	518680.194	1520506.526	1037	518824.129	1521285.196
918	518796.306	1519757.142	978	518680.869	1520508.017	1038	518823.358	1521283.753
919	518807.535	1519627.978	979	518681.096	1520508.585	1039	518822.682	1521282.263
920	518763.305	1519496.119	980	518756.607	1520704.297	1040	518822.106	1521280.732
921	518733.454	1519513.239	981	518756.956	1520705.260	1041	518821.631	1521279.167
922	518681.008	1519532.224	982	518757.299	1520706.350	1042	518821.260	1521277.573
923	518648.033	1519534.301	983	518810.196	1520889.224	1043	518820.993	1521275.959
924	518596.902	1519527.187	984	518909.360	1521041.069	1044	518820.833	1521274.331
925	518595.655	1519427.130	985	518910.079	1521042.238	1045	518820.779	1521272.696
926	518592.389	1519337.184	986	518910.850	1521043.681	1046	518820.833	1521271.061
927	518590.268	1519278.790	987	518911.526	1521045.171	1047	518820.993	1521269.433
928	518590.946	1519238.756	988	518912.102	1521046.702	1048	518821.260	1521267.819
929	518597.035	1519188.993	989	518912.457	1521047.838	1049	518821.631	1521266.225
930	518602.778	1519170.639	990	518929.909	1521108.609	1050	518822.106	1521264.660
931	518632.082	1519163.139	991	518930.028	1521109.039	1051	518822.428	1521263.768
932	518668.627	1519158.520	992	518930.400	1521110.632	1052	518879.546	1521114.382
933	518737.961	1519142.723	993	518930.666	1521112.246	1053	518865.438	1521065.257
934	518789.722	1519142.350	994	518930.827	1521113.874	1054	518766.288	1520913.433
935	518854.215	1519136.772	995	518930.880	1521115.509	1055	518765.569	1520912.263
936	518742.742	1519074.854	996	518930.827	1521117.144	1056	518764.798	1520910.820
937	518700.581	1518922.205	997	518930.666	1521118.772	1057	518764.123	1520909.330
938	518690.986	1518924.357	998	518930.400	1521120.387	1058	518763.547	1520907.799
939	518591.261	1518946.716	999	518930.028	1521121.980	1059	518763.204	1520906.709
940	518565.978	1518952.384	1000	518929.554	1521123.545	1060	518709.569	1520721.284
941	518565.322	1518949.457	1001	518929.232	1521124.438	1061	518635.330	1520528.870
942	518564.666	1518946.530	1002	518869.131	1521281.624	1062	518553.062	1520398.736
943	518167.803	1518925.589	1003	518868.877	1521282.263	1063	518409.690	1520241.637
944	518225.920	1519039.934	1004	518868.201	1521283.753	1064	518409.360	1520241.269
945	518235.535	1519056.386	1005	518867.430	1521285.196	1065	518408.322	1520240.004
946	518235.602	1519056.500	1006	518866.566	1521286.585	1066	518407.369	1520238.674
947	518236.373	1519057.943	1007	518865.613	1521287.915	1067	518406.505	1520237.285
948	518237.048	1519059.433	1008	518864.575	1521289.180	1068	518405.734	1520235.842
949	518237.624	1519060.964	1009	518863.457	1521290.373	1069	518405.059	1520234.352
950	518237.801	1519061.505	1010	518862.263	1521291.492	1070	518404.786	1520233.665
951	518254.752	1519115.442	1011	518860.999	1521292.530	1071	518375.507	1520156.613
952	518255.050	1519116.466	1012	518859.669	1521293.483	1072	518375.203	1520155.768
953	518255.422	1519118.060	1013	518858.279	1521294.347	1073	518374.728	1520154.203
954	518255.689	1519119.674	1014	518856.837	1521295.118	1074	518374.357	1520152.610
955	518255.834	1519121.090	1015	518855.347	1521295.793	1075	518374.122	1520151.227
956	518271.064	1519326.690	1016	518853.815	1521296.369	1076	518355.935	1520022.405
957	518307.398	1519458.401	1017	518852.250	1521296.844	1077	518268.778	1519754.803
958	518307.446	1519458.579	1018	518850.657	1521297.216	1078	518268.396	1519753.583
959	518307.818	1519460.172	1019	518849.042	1521297.482	1079	518268.024	1519751.938
960	518308.084	1519461.786	1020	518847.415	1521297.642	1080	518267.758	1519750.323





Points_ID	Northing (m)	Easting (m)	Points_ID	Northing (m)	Easting (m)	Points_ID	Northing (m)	Easting (m)
1081	518267.598	1519748.696	1141	515641.031	1520825.890	1201	517382.221	1521440.034
1082	518267.558	1519747.880	1142	515642.521	1520827.656	1202	517380.778	1521440.805
1083	518258.409	1519468.836	1143	515643.754	1520829.414	1203	517379.288	1521441.480
1084	518222.213	1519337.626	1144	515738.524	1520977.737	1204	517377.757	1521442.057
1085	518222.165	1519337.449	1145	515919.642	1521105.243	1205	517376.192	1521442.531
1086	518221.793	1519335.856	1146	516076.784	1521071.047	1206	517374.599	1521442.903
1087	518221.527	1519334.241	1147	516078.837	1521070.689	1207	517372.984	1521443.169
1088	518221.381	1519332.825	1148	516080.465	1521070.529	1208	517371.356	1521443.330
1089	518206.184	1519127.671	1149	516082.100	1521070.475	1209	517369.721	1521443.383
1090	518190.946	1519079.183	1150	516083.735	1521070.529	1210	517368.086	1521443.330
1091	518089.045	1518904.830	1151	516085.363	1521070.689	1211	517366.458	1521443.169
1092	518088.979	1518904.716	1152	516087.359	1521071.035	1212	517364.908	1521442.916
1093	518088.207	1518903.273	1153	516245.805	1521105.130	1213	517048.017	1521380.741
1094	518087.532	1518901.783	1154	516247.016	1521105.423	1214	517046.359	1521380.357
1095	518087.376	1518901.395	1155	516249.027	1521106.054	1215	517044.794	1521379.882
1096	517999.607	1518679.049	1156	516368.350	1521149.089	1216	517043.633	1521379.455
1097	517999.188	1518677.906	1157	516541.649	1521164.843	1217	516869.973	1521310.748
1098	517998.713	1518676.340	1158	516544.263	1521165.221	1218	516534.761	1521214.423
1099	517998.341	1518674.747	1159	516546.290	1521165.713	1219	516360.626	1521198.593
1100	517998.075	1518673.133	1160	516884.947	1521263.028	1220	516359.626	1521198.481
1101	517997.915	1518671.505	1161	516886.079	1521263.382	1221	516358.012	1521198.215
1102	517997.861	1518669.870	1162	516887.240	1521263.809	1222	516356.419	1521197.843
1103	517997.915	1518668.235	1163	517059.894	1521332.118	1223	516354.408	1521197.212
1104	517998.075	1518666.607	1164	517374.535	1521393.851	1224	516233.644	1521153.658
1105	517998.341	1518664.992	1165	517376.192	1521394.235	1225	516082.129	1521121.054
1106	517998.713	1518663.399	1166	517377.757	1521394.710	1226	515951.475	1521149.487
1107	517999.188	1518661.834	1167	517379.288	1521395.286	1227	516150.786	1521533.345
1108	517999.764	1518660.303	1168	517380.778	1521395.961	1228	516151.695	1521535.298
1109	518000.439	1518658.812	1169	517382.221	1521396.733	1229	516152.271	1521536.829
1110	518001.155	1518657.466	1170	517383.610	1521397.596	1230	516153.011	1521539.480
1111	518023.428	1518618.488	1171	517384.940	1521398.550	1231	516206.140	1521780.332
1112	518032.734	1518552.182	1172	517386.205	1521399.587	1232	516303.206	1521740.247
1113	517974.383	1518518.838	1173	517387.399	1521400.706	1233	516304.713	1521739.681
1114	517824.521	1518473.426	1174	517388.517	1521401.900	1234	516306.278	1521739.206
1115	517823.735	1518473.173	1175	517389.555	1521403.164	1235	516307.871	1521738.834
1116	517822.815	1518472.841	1176	517390.508	1521404.494	1236	516309.486	1521738.568
1117	517703.633	1518427.109	1177	517391.372	1521405.883	1237	516311.113	1521738.407
1118	517703.022	1518426.865	1178	517392.143	1521407.326	1238	516312.749	1521738.354
1119	517701.532	1518426.190	1179	517392.818	1521408.816	1239	516314.384	1521738.407
1120	517700.089	1518425.419	1180	517393.394	1521410.347	1240	516316.012	1521738.568
1121	517698.700	1518424.555	1181	517393.869	1521411.913	1241	516317.626	1521738.834
1122	517697.908	1518424.003	1182	517394.241	1521413.506	1242	516318.975	1521739.141
1123	517564.410	1518327.148	1183	517394.507	1521415.120	1243	516389.172	1521757.192
1124	517491.652	1518381.505	1184	517394.667	1521416.748	1244	516390.982	1521757.731
1125	517538.963	1518374.958	1185	517394.721	1521418.383	1245	516392.513	1521758.307
1126	517499.193	1518512.841	1186	517394.667	1521420.018	1246	516394.003	1521758.983
1127	517314.840	1518501.046	1187	517394.507	1521421.646	1247	516395.446	1521759.754
1128	517252.500	1518541.750	1188	517394.241	1521423.261	1248	516396.835	1521760.618
1129	516948.313	1518720.750	1189	517393.869	1521424.854	1249	516398.165	1521761.571
1130	516615.281	1518992.125	1190	517393.394	1521426.419	1250	516399.429	1521762.609
1131	516285.813	1519285.125	1191	517392.818	1521427.950	1251	516400.266	1521763.377
1132	516016.375	1519550.750	1192	517392.143	1521429.441	1252	516495.423	1521854.802
1133	515787.813	1519791.250	1193	517391.372	1521430.883	1253	516652.003	1521856.688
1134	515586.313	1519994.000	1194	517390.508	1521432.273	1254	516653.337	1521856.740
1135	515446.250	1520151.500	1195	517389.555	1521433.602	1255	516654.965	1521856.900
1136	515365.313	1520243.500	1196	517388.517	1521434.867	1256	516656.579	1521857.167
1137	515405.375	1520273.875	1197	517387.399	1521436.061	1257	516658.172	1521857.538
1138	515269.914	1520425.383	1198	517386.205	1521437.179	1258	516659.738	1521858.013
1139	515411.119	1520581.561	1199	517384.940	1521438.217	1259	516664.317	1521858.669
1140	515503.875	1520677.765	1200	517383.610	1521439.170	1260	516733.520	1521888.694





Points_ID	Northing (m)	Easting (m)	Points_ID	Northing (m)	Easting (m)	Points_ID	Northing (m)	Easting (m)
1261	516734.962	1521889.349	1321	518503.347	1523081.805	1381	516784.479	1523190.479
1262	516736.405	1521890.120	1322	518502.082	1523082.843	1382	516785.432	1523191.809
1263	516737.794	1521890.984	1323	518500.753	1523083.796	1383	516786.296	1523193.198
1264	516739.124	1521891.937	1324	518499.363	1523084.660	1384	516787.067	1523194.641
1265	516740.008	1521892.648	1325	518497.921	1523085.431	1385	516787.742	1523196.131
1266	516778.115	1521924.739	1326	518496.430	1523086.106	1386	516788.319	1523197.662
1267	516779.689	1521926.184	1327	518494.899	1523086.682	1387	516788.793	1523199.228
1268	516780.808	1521927.378	1328	518493.334	1523087.157	1388	516789.066	1523200.349
1269	516781.846	1521928.642	1329	518491.741	1523087.529	1389	516804.441	1523270.538
1270	516782.799	1521929.972	1330	518490.126	1523087.795	1390	516919.281	1523358.234
1271	516783.662	1521931.361	1331	518488.498	1523087.955	1391	517451.723	1523600.636
1272	516784.771	1521933.516	1332	518486.863	1523088.009	1392	517613.015	1523674.066
1273	516834.102	1522042.045	1333	518485.228	1523087.955	1393	517615.156	1523675.169
1274	517008.341	1522306.307	1334	518483.600	1523087.795	1394	517616.545	1523676.033
1275	517086.013	1522390.701	1335	518481.986	1523087.529	1395	517618.091	1523677.153
1276	517220.056	1522454.808	1336	518480.393	1523087.157	1396	517815.966	1523832.459
1277	517221.770	1522455.711	1337	518478.827	1523086.682	1397	517817.015	1523833.329
1278	517222.917	1522456.415	1338	518477.296	1523086.106	1398	517818.209	1523834.447
1279	517353.825	1522541.703	1339	518475.806	1523085.431	1399	517818.908	1523835.175
1280	517695.707	1522701.734	1340	518474.538	1523084.760	1400	517878.742	1523900.047
1281	517972.260	1522711.104	1341	518113.523	1522880.184	1401	518025.182	1523869.999
1282	517974.677	1522711.303	1342	518111.959	1522879.220	1402	518026.944	1523869.702
1283	517976.291	1522711.570	1343	518110.324	1522878.030	1403	518028.572	1523869.542
1284	517977.884	1522711.942	1344	517962.341	1522760.797	1404	518030.848	1523869.496
1285	517979.450	1522712.416	1345	517688.898	1522751.532	1405	518226.825	1523874.522
1286	517980.981	1522712.993	1346	517688.110	1522751.492	1406	518229.447	1523874.727
1287	517982.471	1522713.668	1347	517686.482	1522751.332	1407	518471.247	1523912.501
1288	517983.914	1522714.439	1348	517684.867	1522751.066	1408	518472.264	1523912.682
1289	517985.303	1522715.303	1349	517683.274	1522750.694	1409	518473.918	1523913.070
1290	517986.938	1522716.494	1350	517681.709	1522750.219	1410	518613.129	1523950.746
1291	518139.856	1522837.636	1351	517680.178	1522749.643	1411	518614.634	1523951.204
1292	518499.188	1523041.259	1352	517679.146	1522749.188	1412	518616.165	1523951.780
1293	518500.753	1523042.222	1353	517331.044	1522586.247	1413	518617.655	1523952.455
1294	518502.082	1523043.175	1354	517329.142	1522585.255	1414	518619.098	1523953.227
1295	518503.347	1523044.213	1355	517327.995	1522584.551	1415	518620.487	1523954.090
1296	518504.541	1523045.332	1356	517197.000	1522499.206	1416	518725.344	1524027.947
1297	518505.659	1523046.525	1357	517060.094	1522433.729	1417	518837.858	1524069.529
1298	518506.697	1523047.790	1358	517058.381	1522432.827	1418	518840.249	1524070.557
1299	518507.650	1523049.120	1359	517056.992	1522431.963	1419	518841.691	1524071.328
1300	518508.514	1523050.509	1360	517055.662	1522431.010	1420	518843.081	1524072.192
1301	518509.285	1523051.952	1361	517054.397	1522429.972	1421	518843.722	1524072.635
1302	518509.960	1523053.442	1362	517053.203	1522428.853	1422	518925.784	1524131.250
1303	518510.536	1523054.973	1363	517052.486	1522428.106	1423	519047.506	1524138.292
1304	518511.011	1523056.539	1364	516970.185	1522338.682	1424	519049.325	1524138.464
1305	518511.383	1523058.132	1365	516968.746	1522336.971	1425	519050.940	1524138.730
1306	518511.649	1523059.746	1366	516967.793	1522335.641	1426	519052.533	1524139.102
1307	518511.809	1523061.374	1367	516791.281	1522067.933	1427	519054.098	1524139.577
1308	518511.863	1523063.009	1368	516790.502	1522066.672	1428	519055.629	1524140.153
1309	518511.809	1523064.644	1369	516789.394	1522064.517	1429	519057.120	1524140.828
1310	518511.649	1523066.272	1370	516741.589	1521959.347	1430	519432.567	1520386.990
1311	518511.383	1523067.886	1371	516710.741	1521933.370	1431	519468.059	1520355.381
1312	518511.011	1523069.480	1372	516646.557	1521906.626	1432	519499.089	1520335.359
1313	518510.536	1523071.045	1373	516484.932	1521904.679	1433	519556.399	1520311.890
1314	518509.960	1523072.576	1374	516483.598	1521904.627	1434	519676.580	1520275.446
1315	518509.285	1523074.066	1375	516481.970	1521904.467	1435	519732.613	1520240.725
1316	518508.514	1523075.509	1376	516480.356	1521904.201	1436	519755.178	1520215.977
1317	518507.650	1523076.898	1377	516478.763	1521903.829	1437	519780.991	1520182.451
1318	518506.697	1523078.228	1378	516477.197	1521903.354	1438	519834.397	1520090.965
1319	518505.659	1523079.493	1379	516475.666	1521902.778	1439	519862.102	1520040.965
1320	518504.541	1523080.687	1380	516474.176	1521902.103	1440	519880.112	1519998.817





Points_ID	Northing (m)	Easting (m)	Points_ID	Northing (m)	Easting (m)	Points_ID	Northing (m)	Easting (m)
1441	519891.094	1519931.619	1501	523346.189	1517550.611	1561	522107.062	1518559.912
1442	519903.521	1519882.146	1502	523363.393	1517656.796	1562	522090.692	1518740.387
1443	519910.958	1519817.480	1503	523332.299	1517728.764	1563	522104.448	1518837.610
1444	519903.872	1519777.220	1504	523183.671	1517570.262	1564	522111.161	1518953.407
1445	519879.062	1519677.139	1505	523058.771	1517597.578	1565	522123.063	1519069.430
1446	519872.675	1519635.130	1506	522925.585	1517457.671	1566	522042.729	1519147.104
1447	519875.628	1519483.013	1507	522875.956	1517374.546	1567	522015.568	1519106.941
1448	519895.700	1519391.677	1508	522716.376	1517419.171	1568	521941.903	1519156.756
1449	519945.711	1519224.482	1509	522664.246	1517601.988	1569	521847.565	1519105.030
1450	519880.493	1519232.518	1510	522766.742	1517601.082	1570	521810.005	1519030.679
1451	519823.511	1519242.096	1511	522876.897	1517743.623	1571	521706.145	1518857.736
1452	519759.061	1519263.945	1512	522935.808	1517881.474	1572	521540.548	1518834.067
1453	519679.561	1519315.643	1513	522461.290	1517875.200	1573	521535.564	1518873.939
1454	519704.259	1519537.401	1514	522618.531	1518078.827	1574	521451.572	1518978.293
1455	519699.748	1519640.802	1515	522736.697	1518208.103	1575	521347.249	1519013.807
1456	519701.664	1519679.732	1516	522954.858	1518225.989	1576	521337.755	1519031.608
1457	519706.188	1519702.739	1517	523125.336	1518369.690	1577	521350.736	1519106.737
1458	519682.397	1519711.458	1518	523083.454	1518538.418	1578	521339.326	1519184.407
1459	519644.011	1519721.604	1519	522894.733	1518609.916	1579	521296.051	1519214.954
1460	519609.304	1519727.107	1520	523206.854	1518612.072	1580	521240.024	1519226.159
1461	515483.092	1520163.997	1521	523348.294	1518702.000	1581	521170.317	1519206.593
1462	515710.504	1520228.992	1522	523405.518	1518786.766	1582	521146.037	1519195.320
1463	515715.039	1520295.787	1523	523611.105	1518834.839	1583	521115.245	1519196.670
1464	515534.032	1520299.444	1524	523638.704	1518920.684	1584	521097.610	1519204.449
1465	516091.717	1519577.601	1525	523716.872	1519036.768	1585	521053.198	1519277.907
1466	516166.729	1519659.592	1526	523898.991	1519234.186	1586	521037.558	1519303.776
1467	516185.602	1519993.015	1527	523831.983	1519303.846	1587	521029.946	1519359.763
1468	515943.319	1519986.439	1528	523594.346	1519075.254	1588	521072.776	1519426.066
1469	515966.787	1519972.757	1529	523410.300	1519120.210	1589	521152.567	1519472.296
1470	515956.879	1519677.280	1530	523374.411	1518994.875	1590	521248.647	1519527.963
1471	516060.443	1519621.936	1531	523403.179	1518984.395	1591	521265.269	1519535.567
1472	517950.599	1518779.235	1532	523293.138	1518844.174	1592	521283.584	1519553.881
1473	518071.845	1519016.872	1533	523160.739	1519044.120	1593	521324.741	1519616.827
1474	517868.438	1519247.098	1534	523039.080	1518959.629	1594	521361.621	1519698.915
1475	517781.881	1519030.608	1535	522882.547	1518821.360	1595	521436.011	1519776.848
1476	522806.001	1518452.907	1536	522600.265	1518572.390	1596	521523.576	1519837.196
1477	522746.138	1518291.941	1537	522606.164	1518376.976	1597	521566.824	1519853.484
1478	522679.916	1518357.023	1538	522547.325	1518406.011	1598	521584.253	1519865.099
1479	524832.403	1517519.291	1539	522422.764	1518169.455	1599	521671.311	1519923.117
1480	524762.937	1517461.125	1540	522272.452	1517953.780	1600	521672.640	1519924.070
1481	524452.000	1517361.250	1541	522370.417	1517913.015	1601	521673.905	1519925.108
1482	524264.938	1517187.125	1542	522352.571	1517821.579	1602	521675.099	1519926.226
1483	524183.901	1517098.487	1543	522331.943	1517795.793	1603	521676.217	1519927.420
1484	524189.198	1517183.828	1544	522188.243	1517811.154	1604	521677.255	1519928.685
1485	524191.071	1517497.079	1545	522130.941	1517938.287	1605	521678.208	1519930.015
1486	523979.198	1517455.853	1546	522049.551	1517913.556	1606	521679.072	1519931.404
1487	524028.529	1517188.815	1547	522065.824	1517690.711	1607	521679.843	1519932.847
1488	524049.289	1517188.171	1548	522059.531	1517710.430	1608	521680.518	1519934.337
1489	524004.219	1516885.330	1549	522041.137	1517768.065	1609	521681.095	1519935.868
1490	523943.437	1516770.375	1550	521997.105	1517824.328	1610	521681.569	1519937.433
1491	523895.437	1516719.125	1551	521940.582	1517865.543	1611	521681.941	1519939.027
1492	523869.437	1516695.125	1552	521857.978	1517921.568	1612	521682.047	1519939.593
1493	523631.156	1516740.000	1553	521808.686	1517986.882	1613	521701.174	1520048.844
1494	523321.806	1516804.725	1554	521798.294	1518018.901	1614	521726.140	1520119.579
1495	523514.431	1517203.028	1555	521803.122	1518123.026	1615	521873.403	1520273.109
1496	523518.914	1517211.992	1556	521798.787	1518184.946	1616	521965.797	1520320.155
1497	523454.644	1517238.880	1557	521775.523	1518238.534	1617	522129.115	1520330.154
1498	523407.787	1517251.811	1558	521878.870	1518259.349	1618	522129.223	1520330.161
1499	523350.880	1517254.608	1559	521936.341	1518314.583	1619	522130.851	1520330.321
1500	523151.052	1517289.768	1560	522056.502	1518430.069	1620	522162.465	1520330.588





Points_ID	Northing (m)	Easting (m)	Points_ID	Northing (m)	Easting (m)	Points_ID	Northing (m)	Easting (m)
1621	522132.993	1520330.699	1681	523032.673	1521028.221	1741	524592.794	1517535.030
1622	522234.133	1520353.098	1682	523034.266	1521028.592	1742	524714.488	1517579.522
1623	522235.198	1520353.358	1683	523035.832	1521029.067	1743	524892.911	1517677.121
1624	522236.763	1520353.833	1684	523037.363	1521029.643	1744	524829.590	1517525.216
1625	522238.294	1520354.409	1685	523038.853	1521030.318	1745	523433.037	1518120.687
1626	522239.785	1520355.084	1686	523040.296	1521031.090	1746	523389.423	1518047.767
1627	522241.227	1520355.855	1687	523041.685	1521031.953	1747	523287.648	1517969.818
1628	522242.219	1520356.459	1688	523043.015	1521032.907	1748	523267.335	1517833.881
1629	522315.090	1520403.171	1689	523044.279	1521033.944	1749	523490.891	1517746.159
1630	522315.488	1520403.431	1690	523045.473	1521035.063	1750	523660.486	1518030.095
1631	522316.817	1520404.385	1691	523046.591	1521036.257	1751	523696.205	1518103.119
1632	522318.082	1520405.422	1692	523047.114	1521036.872	1752	523896.889	1518434.640
1633	522319.276	1520406.541	1693	523114.819	1521119.296	1753	523765.938	1518461.063
1634	522320.394	1520407.735	1694	523281.226	1521090.712	1754	523722.002	1518387.920
1635	522320.629	1520408.007	1695	523397.308	1521060.862	1755	523654.929	1518434.530
1636	522363.605	1520458.456	1696	523398.656	1521060.554	1756	523472.860	1518200.018
1637	522364.407	1520459.449	1697	523400.271	1521060.288	1757	524321.118	1518098.607
1638	522365.360	1520460.778	1698	523401.899	1521060.128	1758	524498.581	1518280.146
1639	522366.224	1520462.168	1699	523403.534	1521060.074	1759	524327.422	1518293.810
1640	522366.996	1520463.610	1700	523405.169	1521060.128	1760	524226.622	1518190.981
1641	522367.671	1520465.101	1701	523406.797	1521060.288	1761	523409.701	1517257.263
1642	522367.907	1520465.693	1702	523407.679	1521060.420	1762	523768.101	1517273.513
1643	522420.406	1520602.190	1703	523533.668	1521081.604	1763	523628.127	1517468.140
1644	522487.468	1520714.060	1704	523534.400	1521081.738	1764	523407.153	1517446.486
1645	522487.676	1520714.414	1705	523535.994	1521082.110	1765	524657.686	1518780.510
1646	522488.448	1520715.857	1706	523537.559	1521082.585	1766	524601.126	1518797.930
1647	522489.123	1520717.347	1707	523599.859	1521104.738	1767	524610.752	1518908.865
1648	522489.699	1520718.878	1708	523601.049	1521105.196	1768	524459.075	1519018.652
1649	522490.174	1520720.444	1709	523602.540	1521105.871	1769	524398.971	1519012.403
1650	522490.545	1520722.037	1710	523603.982	1521106.642	1770	524331.777	1518725.682
1651	522490.812	1520723.651	1711	523605.372	1521107.506	1771	524454.354	1518635.220
1652	522490.866	1520724.091	1712	523605.939	1521107.912	1772	524632.714	1518663.368
1653	522503.169	1520832.354	1713	525575.958	1518330.541	1773	521967.030	1519415.346
1654	522508.822	1520836.767	1714	525506.375	1518307.875	1774	521931.410	1519420.623
1655	522552.624	1520870.961	1715	525275.313	1518052.000	1775	521915.285	1519311.786
1656	522617.476	1520873.277	1716	525242.471	1518004.292	1776	521898.659	1519284.455
1657	522618.219	1520873.314	1717	525222.309	1518036.961	1777	522041.652	1519328.039
1658	522619.847	1520873.474	1718	525242.947	1518061.659	1778	522026.253	1519384.871
1659	522621.461	1520873.741	1719	525202.052	1518202.073	1779	521967.030	1519415.346
1660	522623.054	1520874.113	1720	524961.556	1518703.494	1780	524063.062	1520072.241
1661	522624.620	1520874.587	1721	524713.109	1518592.775	1781	523918.409	1519960.850
1662	522626.151	1520875.164	1722	524633.016	1518343.642	1782	523753.223	1519958.045
1663	522627.641	1520875.839	1723	524974.355	1518233.906	1783	523694.339	1519800.396
1664	522629.084	1520876.610	1724	524957.517	1518066.472	1784	524001.970	1519849.559
1665	522630.473	1520877.474	1725	524842.680	1518084.831	1785	524139.458	1519994.343
1666	522631.803	1520878.427	1726	524853.399	1518181.942	1786	522042.964	1519950.349
1667	522633.067	1520879.465	1727	524592.042	1518227.812	1787	521978.085	1519967.105
1668	522634.261	1520880.583	1728	524590.584	1518173.003	1788	521867.989	1519889.597
1669	522635.380	1520881.777	1729	524367.546	1518048.109	1789	521867.129	1519840.129
1670	522636.417	1520883.042	1730	524301.209	1517998.390	1790	522005.959	1519860.184
1671	522637.371	1520884.371	1731	524003.642	1518151.066	1791	522042.964	1519950.349
1672	522638.234	1520885.761	1732	523888.434	1517986.507	1792	523491.579	1520102.907
1673	522639.006	1520887.203	1733	523985.749	1517974.321	1793	523527.210	1520271.926
1674	522639.681	1520888.694	1734	523834.537	1517809.730	1794	523360.728	1520390.001
1675	522639.775	1520888.925	1735	523945.622	1517637.748	1795	523113.439	1520447.068
1676	522671.211	1520967.019	1736	524138.548	1517823.723	1796	523048.953	1520508.948
1677	522737.140	1521010.344	1737	524280.579	1517628.657	1797	522967.140	1520474.572
1678	523029.285	1521027.785	1738	524267.273	1517520.153	1798	522881.854	1520350.054
1679	523029.431	1521027.794	1739	524270.622	1517457.640	1799	523018.047	1520288.300
1680	523031.059	1521027.954	1740	524506.621	1517503.591	1800	523003.047	1520220.253





Points_ID	Northing (m)	Easting (m)	Points_ID	Northing (m)	Easting (m)
1801	523221.123	1520156.915	1861	521809.846	1517279.324
1802	523324.169	1520049.008	1862	521814.467	1517313.390
1803	521470.415	1518365.593	1863	521746.022	1517320.965
1804	521415.828	1518242.818	1864	521687.743	1517324.344
1805	521539.703	1518144.466	1865	521615.049	1517370.401
1806	521349.317	1518267.426	1866	521548.399	1517430.288
1807	521366.870	1518352.376	1867	521485.230	1517445.034
1808	521361.802	1518468.937	1868	521474.433	1517445.710
1809	521418.520	1518390.114	1869	521469.779	1517445.042
1810	521056.920	1518061.399	1870	521420.164	1517437.924
1811	521090.277	1518069.931	1871	521390.511	1517473.068
1812	521126.657	1518072.911	1872	521374.341	1517474.348
1813	521156.401	1518073.043	1873	521447.429	1517547.212
1814	521192.045	1518072.068	1874	521239.719	1517566.175
1815	521216.606	1518069.360	1875	521213.171	1517559.669
1816	521252.973	1518061.725	1876	521157.333	1517599.843
1817	521276.388	1518054.595	1877	521162.376	1517613.889
1818	521304.640	1518043.532	1878	520896.547	1517709.338
1819	521328.173	1518033.707	1879	520851.905	1517570.421
1820	521358.220	1518018.392	1880	520738.454	1517878.087
1821	521487.162	1518006.207	1881	520579.687	1517754.093
1822	521611.435	1517949.354	1882	520605.118	1517977.758
1823	521699.289	1517871.127	1883	520609.415	1517974.331
1824	521785.833	1517810.373	1884	520629.107	1517966.027
1825	521816.816	1517866.359	1885	520655.061	1517960.668
1826	521825.955	1517882.872	1886	520687.271	1517960.122
1827	521911.811	1517824.641	1887	520704.995	1517961.573
1828	521962.020	1517788.030	1888	520702.336	1518018.133
1829	521996.232	1517744.316	1889	520863.751	1518025.719
1830	522010.058	1517700.992	1890	520894.433	1518189.864
1831	522013.462	1517651.069	1891	520987.937	1518209.071
1832	522014.259	1517639.387	1892	520972.075	1518170.793
1833	522031.420	1517588.143	1893	522593.832	1517385.496
1834	522058.137	1517563.639	1894	522718.920	1517407.462
1835	522104.969	1517558.330	1895	522872.432	1517365.116
1836	522099.625	1517510.818	1896	522759.088	1517203.493
1837	522104.394	1517497.551	1897	522593.832	1517385.496
1838	522117.922	1517481.637			
1839	522131.440	1517477.557			
1840	522125.621	1517455.544			
1841	522103.513	1517388.063			
1842	522087.516	1517383.183			
1843	522064.049	1517389.910			
1844	522037.860	1517335.562			
1845	522021.538	1517343.255			
1846	522013.410	1517347.587			
1847	522011.820	1517344.833			
1848	521988.536	1517332.283			
1849	521968.007	1517319.587			
1850	521943.270	1517307.555			
1851	521938.875	1517301.122			
1852	521931.036	1517282.782			
1853	521920.885	1517249.703			
1854	521917.035	1517248.852			
1855	521901.335	1517266.296			
1856	521884.823	1517273.574			
1857	521881.837	1517279.130			
1858	521874.340	1517282.752			
1859	521872.437	1517271.620			
1860	521857.963	1517274.830			





**និយាមការត្រួតពិនិត្យ និងដំឡើងគោលដៅ**

Points_ID	Northing (m)	Easting (m)	Points_ID	Northing (m)	Easting (m)	Points_ID	Northing (m)	Easting (m)
1898	522097.906	1525318.625	1958	521652.049	1517184.537	2018	518713.615	1524050.265
1899	522650.980	1524209.918	1959	521453.438	1517235.875	2019	518829.191	1524092.978
1900	522672.629	1524006.630	1960	521391.530	1517256.812	2020	518917.130	1524155.792
1901	522707.701	1523846.297	1961	521138.106	1517342.521	2021	519046.062	1524163.250
1902	522726.530	1523760.222	1962	521087.531	1517359.625	2022	520425.106	1524685.332
1903	522735.595	1523718.784	1963	520810.399	1517441.264	2023	521067.782	1524928.638
1904	522822.941	1523578.241	1964	520689.937	1517476.750	2024	522097.906	1525318.625
1905	522835.466	1523520.622	1965	520552.027	1517506.137	<b>និយាមការត្រួតពិនិត្យ</b>		
1906	522830.456	1523437.950	1966	520386.520	1517541.404	2025	518927.076	1518734.286
1907	522818.185	1523385.217	1967	520152.594	1517591.250	2026	518930.005	1518757.665
1908	522789.196	1523328.355	1968	520039.039	1517609.961	2027	518941.635	1518784.819
1909	522759.521	1523270.146	1969	519422.062	1517711.625	2028	518944.625	1518801.600
1910	522739.023	1523201.250	1970	518798.094	1517847.000	2029	518951.607	1518814.416
1911	522742.368	1522998.329	1971	518224.812	1517998.000	2030	518960.496	1518829.812
1912	522775.817	1522785.374	1972	517884.281	1518128.250	2031	518973.796	1518844.381
1913	522834.909	1522604.752	1973	517668.344	1518249.500	2032	518986.338	1518848.596
1914	522885.082	1522496.602	1974	517606.358	1518295.809	2033	519006.312	1518862.693
1915	522902.921	1522425.245	1975	517564.410	1518327.148	2034	519039.474	1518893.537
1916	522908.496	1522323.784	1976	517491.652	1518381.505	2035	519056.868	1518915.646
1917	522892.886	1522195.565	1977	517448.156	1518414.000	2036	519060.350	1518917.939
1918	522863.898	1522094.104	1978	517314.840	1518501.046	2037	519140.874	1518941.177
1919	522853.863	1522000.448	1979	517252.500	1518541.750	2038	519215.115	1518956.870
1920	522846.058	1521760.734	1980	516948.313	1518720.750	2039	519258.404	1518998.674
1921	522844.235	1521704.738	1981	516615.281	1518992.125	2040	519317.808	1519009.449
1922	522788.081	1521581.227	1982	516285.813	1519285.125	2041	519366.824	1519029.368
1923	522702.230	1521334.823	1983	516016.375	1519550.750	2042	519418.072	1519054.439
1924	522686.621	1521185.420	1984	515787.813	1519791.250	2043	519594.491	1518866.570
1925	522650.942	1520983.614	1985	515586.313	1519994.000	2044	520070.253	1518970.861
1926	522728.989	1521034.901	1986	515446.250	1520151.500	2045	520110.889	1518916.199
1927	523027.796	1521052.740	1987	515365.313	1520243.500	2046	520171.925	1518852.406
1928	523104.727	1521146.396	1988	515405.375	1520273.875	2047	520205.107	1518825.740
1929	523286.464	1521115.178	1989	515253.156	1520444.125	2048	520234.469	1518798.717
1930	523403.534	1521085.074	1990	515392.844	1520598.625	2049	520244.553	1518777.511
1931	523529.523	1521106.258	1991	515485.531	1520694.750	2050	520265.774	1518722.593
1932	523591.482	1521128.293	1992	515622.687	1520842.875	2051	520288.738	1518673.187
1933	525575.958	1518330.541	1993	515723.024	1520997.399	2052	520297.127	1518638.292
1934	525506.375	1518307.875	1994	515914.229	1521132.007	2053	520093.513	1518616.567
1935	525275.313	1518052.000	1995	516128.598	1521544.865	2054	520025.740	1518598.045
1936	525047.809	1517744.213	1996	516188.145	1521814.812	2055	520075.518	1518397.578
1937	524942.859	1517611.278	1997	516144.477	1521981.543	2056	519234.632	1518147.191
1938	524832.403	1517519.291	1998	516152.417	1522152.245			
1939	524762.937	1517461.125	1999	516128.598	1522374.553			
1940	524452.000	1517361.250	2000	516119.557	1522458.935			
1941	524264.938	1517187.125	2001	516207.994	1522557.164			
1942	524183.896	1517098.409	2002	516290.720	1522649.050			
1943	524025.062	1516924.750	2003	516426.333	1522922.385			
1944	524004.219	1516885.330	2004	516455.432	1522981.035			
1945	523943.437	1516770.375	2005	516705.098	1523143.136			
1946	523869.437	1516695.125	2006	516764.645	1523205.698			
1947	523631.156	1516740.000	2007	516781.982	1523284.843			
1948	523321.806	1516804.725	2008	516906.352	1523379.817			
1949	523078.531	1516855.625	2009	517148.309	1523489.971			
1950	522678.834	1516956.813	2010	517441.364	1523623.389			
1951	522595.051	1516978.023	2011	517602.656	1523696.819			
1952	522389.524	1517024.131	2012	517800.531	1523852.125			
1953	522201.000	1517066.125	2013	517869.938	1523927.375			
1954	522119.341	1517084.633	2014	518030.207	1523894.488			
1955	521995.793	1517112.536	2015	518226.184	1523899.514			
1956	521909.464	1517129.286	2016	518467.387	1523937.202			
1957	521742.625	1517161.125	2017	518606.598	1523974.877			

